

Legal Notice No.

REPUBLIC OF TRINIDAD AND TOBAGO

THE ELECTIONS AND BOUNDARIES COMMISSION (LOCAL GOVERNMENT
AND TOBAGO HOUSE OF ASSEMBLY) ACT, CHAP. 25:50

RESOLUTION

WHEREAS it is provided by subsection (3) of section 4 of the Elections and Boundaries Commission (Local Government and Tobago House of Assembly) Act, that as soon as may be after the Elections and Boundaries Commission (hereinafter referred to as “the Commission”) has submitted a report under paragraph (a) of subsection (1) of section 4 of the said Act, the Minister shall lay before the House of Representatives for its approval the draft of an Order by the President for giving effect, whether with or without modifications, to the recommendations contained in the report:

And whereas the Commission has submitted a report to the Minister in accordance with the provisions of paragraph (a) of subsection (1) of section 4:

And whereas the draft of an Order entitled the “Elections and Boundaries Commission (Local Government and Tobago House of Assembly) Order, 2013” giving effect to the recommendations of the Commission was laid before the House of Representatives on the day of _____, 2013:

Be it Resolved:

That the draft of the “Elections and Boundaries Commission (Local Government and Tobago House of Assembly) Order, 2013” be approved.

Approved in the House of Representatives this _____ day of _____, 2013.

Clerk of the House

Legal Notice No.

REPUBLIC OF TRINIDAD AND TOBAGO

THE ELECTIONS AND BOUNDARIES COMMISSION (LOCAL GOVERNMENT
AND TOBAGO HOUSE OF ASSEMBLY) ACT, CHAP. 25:50

DRAFT ORDER

Made by the President under section 4 of the Elections and Boundaries Commission
(Local Government and Tobago House of Assembly) Act

**THE ELECTIONS AND BOUNDARIES COMMISSION
(LOCAL GOVERNMENT AND TOBAGO HOUSE OF ASSEMBLY)
ORDER, 2013**

Chap. 1:01 WHEREAS under section 71 of the Constitution of the Republic of Trinidad and Tobago there is established an Elections and Boundaries Commission (hereinafter referred to as “the Commission”):

Chap. 25:50 And whereas under subsection (1) of section 4 of the Elections and Boundaries Commission (Local Government and Tobago House of Assembly) Act (hereinafter referred to as “the Act”), the Commission is charged *inter alia* with responsibility for defining and reviewing the boundaries of the electoral districts into which an electoral area is or is to be divided:

And whereas in accordance with paragraph (a) of the said subsection (1) of section 4 of the Act, the Commission, on the 3rd day of July, 2011, submitted to the Minister a report in which it recommends that for the purposes of Local Government Elections, the boundaries of the electoral districts into which the electoral areas mentioned in the First Schedule to the Act are divided, should be as defined in the Schedule to this Order:

And whereas in accordance with paragraph (b) of the said subsection of section 4 of the Act, the Commission, on 3rd day of July, 2011, submitted to the Minister a report in which it recommends that for the purposes of Local Government Elections no alteration is required to the existing numbers of the electoral districts except that –

- “(i) there should be one additional electoral district in each of the electoral areas of Couva/Tabaquite/Talparo and Princes Town;
- (ii) there should be changes in the boundaries of:
 - (a) sixteen electoral districts of the electoral areas of four Municipal Corporations; and
 - (b) twenty-three electoral districts of the electoral areas of three Regional Corporations;”:

And whereas it is provided by subsection (3) of section 4 of the Act, that as soon as may be after the Commission has submitted a report under paragraph (a) of subsection (1) of the said section 4, the Minister shall lay before the House of Representatives for its approval, the draft of an Order by the President for giving effect, whether with or without modifications to the recommendations contained in the report:

And whereas a draft of this Order giving effect to the recommendations contained in the report of the Commission was laid before the House of Representatives for its approval by the Minister on the day of , 2013 and was approved by resolution of the

House of Representatives on the day of , 2013:

Now, therefore, I, ANTHONY THOMAS AQUINAS CARMONA, President, do hereby order as follows:

Citation 1. This Order may be cited as the Elections and Boundaries Commission (Local Government and Tobago House of Assembly) Order, 2013.

Boundaries 2. The boundaries of the electoral districts comprising the electoral areas mentioned in the First Schedule to the Act are as defined in the Schedule to this Order.

First Schedule

SCHEDULE

Republic Of Trinidad and Tobago

**SEVENTH REPORT
OF THE
ELECTIONS AND BOUNDARIES COMMISSION
UNDER THE
MUNICIPAL CORPORATIONS ACT, 1990
AND THE
ELECTIONS AND BOUNDARIES COMMISSION
(LOCAL GOVERNMENT) ACT
CHAPTER 25:50
FOR THE PURPOSES OF
LOCAL GOVERNMENT ELECTIONS**

Dated: July 03, 2011

TABLE OF CONTENTS

FOLIO

III - IX	INDEX
X - XIV	ALPHABETICAL INDEX OF ELECTORAL DISTRICTS
XV - XXIV	THE REPORT
2	APPENDIX A - The names of the Municipal Corporations Electoral Areas and the Regional Municipalities Electoral Areas in Trinidad with the number of electoral districts and the electorate in each electoral area
3 – 4	APPENDIX B - Table showing the Electoral Areas in which the number of electoral districts is fixed by law, the recommended names of such electoral districts and the number of electors for each
5	BOUNDARIES OF THE CITY OF PORT-OF-SPAIN
6 - 9	APPENDIX C - Names of electoral districts recommended
10	MUNICIPAL CORPORATION ELECTORAL AREA OF PORT-OF-SPAIN - APPENDIX C - (1)
11	Electoral District of Belmont East
12	Electoral District of Belmont North and West
13	Electoral District of Belmont South
14	Electoral District of East Dry River
15	Electoral District of Northern Port-of-Spain
16	Electoral District of Southern Port-of-Spain
17	Electoral District of St. Ann’s River Central
18	Electoral District of St. Ann’s River North
19	Electoral District of St. Ann’s River South
20	Electoral District of St. James East
21	Electoral District of St. James West
22	Electoral District of Woodbrook
23	BOUNDARIES OF THE CITY OF SAN FERNANDO
24 – 26	APPENDIX D - Names of electoral districts recommended
27	MUNICIPAL CORPORATION ELECTORAL AREA OF SAN FERNANDO - APPENDIX D - (1)
28	Electoral District of Cocoyea/Tarouba
29	Electoral District of Les Efforts East/Cipero

30 Electoral District of Les Efforts West/La Romain

31 Electoral District of Marabella East

32 Electoral District of Marabella South/Vistabella

33 Electoral District of Marabella West

34 Electoral District of Mon Repos/Navet

35 Electoral District of Pleasantville

36 Electoral District of Springvale/Paradise

37 **BOUNDARIES OF THE BOROUGH OF ARIMA**

38 - 39 **APPENDIX E - Names of electoral districts recommended**

40 **MUNICIPAL CORPORATION ELECTORAL AREA OF ARIMA -
APPENDIX E - (1)**

41 Electoral District of Arima Central

42 Electoral District of Arima Northeast

43 Electoral District of Arima West/O'Meara

44 Electoral District of Calvary

45 Electoral District of Malabar North

46 Electoral District of Malabar South

47 Electoral District of Tumpuna

48 **BOUNDARIES OF THE BOROUGH OF POINT FORTIN**

49 **APPENDIX F - Names of electoral districts recommended**

50 **MUNICIPAL CORPORATION ELECTORAL AREA OF
POINT FORTIN APPENDIX F - (1)**

51 Electoral District of Cap-de-Ville/Fanny Village

52 Electoral District of Egypt

53 Electoral District of Hollywood

54 Electoral District of Newlands/Mahaica

55 Electoral District of New Village

56 Electoral District of Techier/Guapo

57 **BOUNDARIES OF THE BOROUGH OF CHAGUANAS**

58 - 59 **APPENDIX G - Names of electoral districts recommended**

60 **MUNICIPAL CORPORATION ELECTORAL AREA OF CHAGUANAS -
APPENDIX G - (1)**

61 Electoral District of Charlieville

62 Electoral District of Cunupia

63 Electoral District of Edinburgh/Longdenville

64 Electoral District of Enterprise North/Esmeralda

65 Electoral District of Enterprise South

66 Electoral District of Felicity/Endeavour

67 Electoral District of Montrose

68 Electoral District of Munroe Road/Caroni Savannah

69 - 72 **APPENDIX H - REGIONAL CORPORATIONS**

Names of electoral districts recommended and the number
of electors proposed for each of them

73 - 74 **BOUNDARIES OF THE REGION OF COUVA/TABAQUITE/TALPARO**

75 - 79 **APPENDIX I - Names of electoral districts recommended**

80 **REGIONAL MUNICIPALITY ELECTORAL AREA OF
COUVA/TABAQUITE/TALPARO - APPENDIX I - (1)**

81 Electoral District of Balmain/Calcutta No. 2

82 Electoral District of Brechin Castle/Esperanza

83 Electoral District of California/Point Lisas

84 - 85 Electoral District of Caparo/Mamoral

86 Electoral District of Caratal/Tortuga

87 Electoral District of Carli Bay/Calcutta No. 3/Mc Bean

88 Electoral District of Claxton Bay/Pointe-a-Pierre

89 Electoral District of Freeport/Chickland

90 Electoral District of Gasparillo/Bonne Aventure

91 Electoral District of Las Lomas/San Rafael

92 - 93 Electoral District of Longdenville/Talparo

94 Electoral District of Perseverance/Waterloo

95 – 96 Electoral District of Piparo/San Pedro/Tabaquite

97 Electoral District of St. Mary's/Carlsen Field

98	BOUNDARIES OF THE REGION OF DIEGO MARTIN
99 - 101	APPENDIX J - Names of electoral districts recommended
102	REGIONAL MUNICIPALITY ELECTORAL AREA OF DIEGO MARTIN - APPENDIX J - (1)
103	Electoral District of Bagatelle/Blue Basin
104	Electoral District of Belle Vue/Boissiere No. 1
105	Electoral District of Chaguaramas/Point Cumana
106	Electoral District of Covigne/Richplain
107	Electoral District of Diamondvale
108	Electoral District of Glencoe/Goodwood/La Puerta
109	Electoral District of Moka/Boissiere No. 2
110 - 111	Electoral District of Morne Coco/Alyce Glen
112	Electoral District of Petit Valley/Cocorite
113	Electoral District of St. Lucien/Cameron Hill
114	BOUNDARIES OF THE REGION OF MAYARO/RIO CLARO
115 - 116	APPENDIX K - Names of electoral districts recommended
117	REGIONAL MUNICIPALITY ELECTORAL AREA OF MAYARO/RIO CLARO - APPENDIX K - (1)
118	Electoral District of Biche/Charuma
119	Electoral District of Cocal/Mafeking
120	Electoral District of Ecclesville
121	Electoral District of Mayaro/Guayaguayare
122	Electoral District of Rio Claro North
123	Electoral District of Rio Claro South/Cat's Hill
124	BOUNDARIES OF THE REGION OF PENAL/DEBE
125 - 126	APPENDIX L - Names of electoral districts recommended
127	REGIONAL MUNICIPALITY ELECTORAL AREA OF PENAL/DEBE - APPENDIX L - (1)
128	Electoral District of Barrackpore West
129	Electoral District of Bronte

VIII

- 130 - 131 Electoral District of Debe East/L'Esperance/Union Hall
- 132 Electoral District of Debe West
- 133 Electoral District of La Fortune
- 134 Electoral District of Palmiste/Hermitage
- 135 Electoral District of Penal
- 136 Electoral District of Quinam/Morne Diablo
- 137 Electoral District of Rochard/Barrackpore East
- 138 BOUNDARIES OF THE REGION OF PRINCES TOWN
- 139 - 141 **APPENDIX M** - Names of electoral districts recommended
- 142 **REGIONAL MUNICIPALITY ELECTORAL AREA OF PRINCES TOWN
- APPENDIX M - (1)**
- 143 Electoral District of Ben Lomond/Hardbargain/Williamsville
- 144 Electoral District of Corinth/Cedar Hill
- 145 Electoral District of Fifth Company
- 146 Electoral District of Hindustan/St. Mary's
- 147 Electoral District of Inverness/Princes Town South
- 148 Electoral District of Lengua/Indian Walk
- 149 Electoral District of Moruga
- 150 Electoral District of New Grant/Tableland
- 151 Electoral District of Reform/Manahambre
- 152 Electoral District of St. Julien/Princes Town North
- 153 BOUNDARIES OF THE REGION OF SANGRE GRANDE
- 154 - 155 **APPENDIX N** - Names of electoral districts recommended
- 156 **REGIONAL MUNICIPALITY ELECTORAL AREA OF SANGRE
GRANDE - APPENDIX N - (1)**
- 157 Electoral District of Cumuto/Tamana
- 158 Electoral District of Manzanilla
- 159 Electoral District of Sangre Grande Northeast
- 160 Electoral District of Sangre Grande Northwest
- 161 Electoral District of Sangre Grande South
- 162 Electoral District of Toco/Fishing Pond
- 163 - 164 Electoral District of Valencia

- 165 Electoral District of Vega De Oropouche
- 166 BOUNDARIES OF THE REGION OF SAN JUAN/LAVENTILLE
- 167 - 170 **APPENDIX O** - Names of electoral districts recommended
- 171 **REGIONAL MUNICIPALITY ELECTORAL AREA OF SAN JUAN/LAVENTILLE - APPENDIX O - (1)**
- 172 Electoral District of Aranguez/Warner Village
- 173 Electoral District of Barataria
- 174 Electoral District of Beetham/Picton
- 175 Electoral District of Caledonia/Upper Malick
- 176 Electoral District of Febeau/Bourg Mulatresse
- 177 Electoral District of Maracas Bay/Santa Cruz/La Fillette
- 178 Electoral District of Morvant
- 179 Electoral District of Petit Bourg /Mount Lambert/Champs Fleurs
- 180 Electoral District of San Juan East
- 181 Electoral District of San Juan West
- 182 Electoral District of St. Anns/Cascade/Mon Repos West
- 183 Electoral District of St. Barbs/Chinapoo
- 184 Electoral District of Success/Trou Macaque
- 185 BOUNDARIES OF THE REGION OF SIPARIA
- 186 - 188 **APPENDIX P** - Names of electoral districts recommended
- 189 **REGIONAL MUNICIPALITY ELECTORAL AREA OF SIPARIA - APPENDIX P - (1)**
- 190 Electoral District of Avocat/San Francique North
- 191 Electoral District of Brighton/Vessigny
- 192 Electoral District of Cedros
- 193 Electoral District of Erin
- 194 Electoral District of Mon Desir
- 195 Electoral District of Otaheite/Rousillac
- 196 Electoral District of Palo Seco
- 197 Electoral District of Siparia East/San Francique South
- 198 Electoral District of Siparia West/Fyzabad

199	BOUNDARIES OF THE REGION OF TUNAPUNA/PIARCO
200 - 203	APPENDIX Q - Names of electoral districts recommended
204	REGIONAL MUNICIPALITY ELECTORAL AREA OF TUNAPUNA/PIARCO - APPENDIX Q - (1)
205	Electoral District of Auzonville/Tunapuna
206 - 207	Electoral District of Blanchisseuse/Santa Rosa
208	Electoral District of Bon Air/Arouca/Cane Farm
209	Electoral District of Caura/Paradise/Tacarigua
210	Electoral District of Curepe/Pasea
211	Electoral District of D'Abadie/Carapo
212	Electoral District of Five Rivers/Lopinot
213	Electoral District of Kelly Village/Warrenville
214 - 215	Electoral District of La Florissante/Cleaver
216	Electoral District of Macoya/Trincity
217 - 218	Electoral District of Maracas/Santa Magarita
219	Electoral District of Mausica/Maloney
220	Electoral District of St. Augustine South/Piarco/St. Helena
221	Electoral District of Valsayn/St. Joseph
222	Electoral District of Wallerfield/La Horquetta
223 - 247	APPENDIX R – The Distribution of Polling Divisions

APPENDIX Z - Maps showing the electoral areas of the Municipal Corporations (Part Two) and the Regional Municipalities in Trinidad (2011)

Municipal Corporation electoral area map of Port-of-Spain	Appendix Z - (1)
Municipal Corporation electoral area map of San Fernando	Z - (2)
Municipal Corporation electoral area map of Arima	Z - (3)
Municipal Corporation electoral area map of Point Fortin	Z - (4)
Municipal Corporation electoral area map of Chaguanas	Z - (5)
Regional Municipality electoral area map of Couva/Tabaquite/Talparo	Z - (6)
Regional Municipality electoral area map of Diego Martin	Z - (7)
Regional Municipality electoral area map of Mayaro/Rio Claro	Z - (8)
Regional Municipality electoral area map of Penal/Debe	Z - (9)
Regional Municipality electoral area map of Princes Town	Z - (10)
Regional Municipality electoral area map of Sangre Grande	Z - (11)
Regional Municipality electoral area map of San Juan/Laventille	Z - (12)
Regional Municipality electoral area map of Siparia	Z - (13)

ALPHABETICAL INDEX OF ELECTORAL DISTRICTS

	<u>Page(s)</u>
ARANGUEZ/WARNER VILLAGE	172
ARIMA CENTRAL	41
ARIMA NORTHEAST	42
ARIMA WEST/O'MEARA	43
AUZONVILLE/TUNAPUNA	205
AVOCAT/SAN FRANCIQUE NORTH	190
BAGATELLE/BLUE BASIN	103
BALMAIN/CALCUTTA NO. 2	81
BARATARIA	173
BARRACKPORE WEST	128
BEETHAM/PICTON	174
BELLE VUE/BOISSIERE NO. 1	104
BELMONT EAST	11
BELMONT NORTH AND WEST	12
BELMONT SOUTH	13
BEN LOMOND/HARDBARGAIN/WILLIAMSVILLE	143
BICHE/CHARUMA	118
BLANCHISSEUSE/SANTA ROSA	206 - 207
BON AIR/AROUCA/CANE FARM	208
BRECHIN CASTLE/ESPERANZA	82
BRIGHTON/VESSIGNY	191
BRONTE	129
CALEDONIA/UPPER MALICK	175
CALIFORNIA/POINT LISAS	83
CALVARY	44
CAP-DE-VILLE/FANNY VILLAGE	51
CAPARO/MAMORAL	84 - 85

ALPHABETICAL INDEX OF ELECTORAL DISTRICTS - continued

	<u>Page(s)</u>
CARATAL/TORTUGA	86
CARLI BAY/ CALCUTTA NO. 3/MC BEAN	87
CAURA/PARADISE/TACARIGUA	209
CEDROS	192
CHAGUARAMAS/POINT CUMANA	105
CHARLIEVILLE	61
CLAXTON BAY/POINTE-A-PIERRE	88
COCAL/MAFEKING	119
COCOYEA/TAROUBA	28
CORINTH/CEDAR HILL	144
COVIGNE/RICH PLAIN	106
CUMUTO/TAMANA	157
CUNUPIA	62
CUREPE/PASEA	210
D'ABADIE/CARAPO	211
DEBE EAST/L'ESPERANCE/UNION HALL	130 - 131
DEBE WEST	132
DIAMONDVALE	107
EAST DRY RIVER	14
ECCLESVILLE	120
EDINBURGH/LONGDENVILLE	63
EGYPT	52
ENTERPRISE NORTH/ESMERALDA	64
ENTERPRISE SOUTH	65
ERIN	193
FEBEAU/BOURG MULATRESSE	176
FELICITY/ENDEAVOUR	66

ALPHABETICAL INDEX OF ELECTORAL DISTRICTS - continued

	<u>Page(s)</u>
FIFTH COMPANY	145
FIVE RIVERS/LOPINOT	212
FREEPORT/CHICKLAND	89
GASPARILLO/BONNE AVENTURE	90
GLENCOE/GOODWOOD/LA PUERTA	108
HINDUSTAN/ST. MARY'S	146
HOLLYWOOD	53
INVERNESS/PRINCES TOWN SOUTH	147
KELLY VILLAGE/WARRENVILLE	213
LA FLORISSANTE/CLEAVER	214 - 215
LA FORTUNE	133
LAS LOMAS/SAN RAFAEL	91
LENGUA/INDIAN WALK	148
LES EFFORTS EAST/CIPERO	29
LES EFFORTS WEST/LA ROMAIN	30
LONGDENVILLE/TALPARO	92 - 93
MACOYA/TRINCITY	216
MALABAR NORTH	45
MALABAR SOUTH	46
MANZANILLA	158
MARABELLA EAST	31
MARABELLA SOUTH/VISTABELLA	32
MARABELLA WEST	33
MARACAS BAY/SANTA CRUZ/LA FILLETTE	177
MARACAS/SANTA MAGARITA	217 - 218
MAUSICA/MALONEY	219
MAYARO/GUAYAGUAYARE	121

ALPHABETICAL INDEX OF ELECTORAL DISTRICTS - continued

	<u>Page(s)</u>
MOKA/BOISSIERE NO. 2	109
MON DESIR	194
MON REPOS/NAVET	34
MONTROSE	67
MORNE COCO/ALYCE GLEN	110 - 111
MORUGA	149
MORVANT	178
MUNROE ROAD/CARONI SAVANNAH	68
NEW GRANT/TABLELAND	150
NEW VILLAGE	55
NEWLANDS/MAHAICA	54
NORTHERN PORT-OF-SPAIN	15
OTAHEITE/ROUSILLAC	195
PALMISTE/HERMITAGE	134
PALO SECO	196
PENAL	135
PERSEVERANCE/WATERLOO	94
PETIT BOURG/MOUNT LAMBERT /CHAMPS FLEURS	179
PETIT VALLEY/COCORITE	112
PIPARO/SAN PEDRO/TABAQUITE	95
PLEASANTVILLE	35
QUINAM/MORNE DIABLO	136
REFORM/MANAHAMBRE	151
RIO CLARO NORTH	122
RIO CLARO SOUTH/CAT'S HILL	123
ROCHARD/BARRACKPORE EAST	137
SAN JUAN EAST	180

ALPHABETICAL INDEX OF ELECTORAL DISTRICTS - continued

	<u>Page(s)</u>
SAN JUAN WEST	181
SANGRE GRANDE NORTHEAST	159
SANGRE GRANDE NORTHWEST	160
SANGRE GRANDE SOUTH	161
SIPARIA EAST/SAN FRANCIQUE SOUTH	197
SIPARIA WEST/FYZABAD	198
SOUTHERN PORT-OF-SPAIN	16
SPRINGVALE/PARADISE	36
ST. ANNS RIVER CENTRAL	17
ST. ANNS RIVER NORTH	18
ST. ANNS RIVER SOUTH	19
ST. ANNS/CASCADE/MON REPOS WEST	182
ST. AUGUSTINE SOUTH/PIARCO/ST. HELENA	220
ST. BARBS/CHINAPOO	183
ST. JAMES EAST	20
ST. JAMES WEST	21
ST. JULIEN/PRINCES TOWN NORTH	152
ST. LUCIEN/CAMERON HILL	113
ST. MARY'S/CARLSEN FIELD	97
SUCCESS/TROU MACAQUE	184
TECHIER/GUAPO	56
TOCO/FISHING POND	162
TUMPUNA	47
VALENCIA	163 - 164
VALSAYN/ST. JOSEPH	221
VEGA DE OROPOUCHE	165
WALLERFIELD/LA HORQUETTA	222
WOODBROOK	22

**SEVENTH REPORT OF THE ELECTIONS AND BOUNDARIES COMMISSION
UNDER THE MUNICIPAL CORPORATIONS ACT, 1990 AND THE
ELECTIONS AND BOUNDARIES COMMISSION (LOCAL GOVERNMENT) ACT,
CHAP. 25:50 AS AMENDED FOR THE PURPOSES OF LOCAL GOVERNMENT
ELECTIONS IN TRINIDAD**

To:

**The Honourable Chandresh Sharma,
Minister of Local Government,
Kent House, Maraval,
PORT OF SPAIN**

INTRODUCTION

1. In accordance with the Municipal Corporations Act, Chap. 25:04 (the first Act) and the Elections and Boundaries Commission (Local Government) Act, Chap. 25:50 (the second Act), the Elections and Boundaries Commission has the honour to submit its Seventh Report in respect of the next Local Government Elections.
 2. By section 11(1) of the first Act, "Councillors shall be elected by the electors for each municipality in the manner provided for in the Representation of the People Act"; and, by section 11(2) of the same Act, "The number of Councillors to be elected to the Council of each Corporation shall, subject to the provision of [the second Act], be as set out in the Third Schedule ..." of the first Act.
 3. Sub-section 4(1) of the second Act provides as follows:

"4(1) The Commission shall define and review the boundaries of the electoral districts into which an electoral area is, or is to be, divided and shall submit to the Minister reports either –

 - (a) showing the constituencies into which it recommends that an electoral area should be divided in order to give effect to the Rules set out in the Second Schedule; or
 - (b) stating that, in the opinion of the Commission, no alteration is required to the existing number or boundaries of electoral districts in order to give effect to the said Rules."
- Sub-section 4(2) *ibid.* states:
- "4(2) Reports under sub-section (1) shall be submitted by the Commission –
- (a) in the case of its first report after the commencement of the Act, not later than six (6) months after the date of the commencement;
 - (b) in the case of any subsequent report, **not less than two (2) nor more than three (3) years from the date of the submission** of its last report; and
 - (c) in the case of a report in reference to Tobago, not less than two (2) nor more than four (4) years from the date of the submission of its last report."
4. The Second Schedule of the second Act prescribes the Rules to be followed by the Commission, in its review of the number and boundaries of the electoral districts into which an electoral area is or is to be divided in order to give effect to the Rules in the said Schedule.
 5. For Municipal Corporations, Rule 4 of this schedule as amended provides these directions –

“4. The number of electors in an electoral district of a municipal electoral area shall be the number obtained by dividing the number of electors in that electoral area by the number of electoral districts shown opposite the name of that electoral area in the third column of Part 1 of the First Schedule, but the Commission may in consideration of topographical factors vary such number provided that in no case shall the number of electors in any one electoral district of an electoral area exceed or be less than the number of electors in any other electoral district of that electoral area by more than twenty-five percent.”

6. For Regional Corporations, Rules 1, 2 and 3 of the same Schedule provide the following directions –

“1. The number of electors in each electoral district of a regional electoral area shall, so far as practicable, be the number obtained by the application of rule 2, but the Commission may, in consideration of rule 3 vary such number provided that in no case shall the number of electors in any one electoral district of an electoral area exceed or be less than the number of electors in any other electoral district of that electoral area by more than twenty-five percent.”

“2(1). The number of electoral districts in a regional electoral area in Trinidad shall be determined as follows:

There shall be in every electoral area a basic number of four electoral districts. To this basic number shall be added the number obtained by dividing the electorate of the electoral area by 15,000; but where in any electoral area the electorate is –

(a) less than 15,000, there shall be five electoral districts;

(b) more than 15,000, any residual number left after dividing the total electorate by 15,000 shall be treated as if that number were 15,000 and one electoral district shall be added in respect of such residual number.”

“2). There shall be twelve electoral districts in the electoral area of Tobago.”

“3. In the division of electoral districts in regional electoral areas natural boundaries such as major highways and rivers shall be used wherever possible.”

7. For both Municipal Corporations and Regional Corporations Rule 5 of the same Schedule provides the following directions:

“5. In the delimitation of electoral districts in electoral areas –

(a) rules 1, 2(1) and 3 shall apply in respect of regional electoral districts;

(b) rules 1, 2(2) and 3 shall apply in respect of the electoral area of Tobago; and

(c) rule 4 shall apply in respect of municipal electoral areas.”

8. In the Sixth Report of the Commission on the Review of Electoral Boundaries, the electorate in the electoral area of Trinidad as it appeared in the Commission’s records, as at **22nd January 2008** numbered **950,248**. The corresponding figure as at **28th March 2011** for the Seventh Report is **1,009,752** thus reflecting an increase of **59,504** equivalent to approximately six and one-quarter percent (**6¼%**) over the former total. Thus the average increase in the electorate during the period 23rd January 2008 to 28th March 2011 is roughly **19,000** per year.

METHODOLOGY

9. Employing the revised data, the Commission duly reviewed the number and boundaries of the electoral districts into which each of the fourteen (14) electoral areas in Trinidad is divided.

10. Upon application of Rule 4 aforesaid in its review only of the boundaries of the electoral districts of the five (5) Municipal Corporations, the number of electoral districts in each Corporation remaining unchanged, these being fixed by law, the outcomes are as follows:

FIVE (5) MUNICIPAL CORPORATIONS

PORT-OF-SPAIN

12 electoral districts : total electorate 38,336

Finding: Highest electorate : 3,688 (St. Ann's River South)
Lowest electorate : 2,893 (St. Ann's River Central)

Therefore, highest is 27.5% above lowest; and the lowest is 21.5% below highest.

Adjustment/s: Polling Division (PD) 0585 (394 electors) was transferred from St. Ann's River South to St. Ann's River Central.

St. Ann's River South (revised) : 3,294
St. Ann's River Central. (revised) : 3,287

Result: Highest electorate : 3,401 (Woodbrook)
Lowest electorate : 2,919 (St. Ann's River North)

Therefore, highest is 16.5% above the lowest; and the lowest is 14.2% below highest.

SAN FERNANDO

9 electoral districts : total electorate 49,874

Finding: Highest electorate : 6,050 (Cocoyea/Toruba)
Lowest electorate : 5,106 (Marabella South/Vistabella)

Therefore, highest is 18.5% above the lowest; and the lowest is 15.6% below highest.

Result: No change.

ARIMA

7 electoral districts : total electorate 26,910

Finding: Highest electorate : 4,583 (Arima West/O'Meara)
Lowest electorate : 3,388 (Arima Central)

Therefore, highest is 35% above lowest; and the lowest is 26% below highest.

Adjustment/s: PD 2040 (531) was transferred from Arima Central to Arima North East:
PD 1975 (462) and PD 1982 (633) were transferred from Malabar North to Arima Central

Arima Central (revised) : 3,952
Arima NorthEast (revised) : 3,966

PD 1971 (833) and PD 1972 (411) were transferred from Malabar South to Malabar North:

Malabar North (revised) : 3,845

PD 1970 (911) was transferred from Arima West/O'Meara to Malabar South:

Malabar South (revised) : 4,092
Arima West/O'Meara (revised) : 3,672

Result: Highest electorate : 4,092 (Malabar South)
Lowest electorate : 3,453 (Calvary)

Therefore, highest is 19% above the lowest; and the lowest is 16% below highest.

POINT FORTIN**6 electoral districts : total electorate 16,244**

Finding: Highest electorate : 2,957 (Cap-de-Ville/Fanny Village)
 Lowest electorate : 2,338 (Newlands/Mahaica)

Therefore, highest is 26% above lowest; and the lowest is 21% below highest.

Adjustment/s: PD 4776 (378) was transferred from Cap-de-Ville/Fanny Village to Hollywood:

Cap-de-Ville/Fanny Village: (revised) : 2,579

PD 4770 (462) was transferred from Hollywood to New Lands/Mahaica

Hollywood (revised) : 2,546

New Lands/Mahaica (revised) : 2,800

Result: Highest electorate : 2,905 (Egypt)
 Lowest electorate : 2,546 (Hollywood)

Therefore, highest is 14% above the lowest; and the lowest is 12% below highest.

CHAGUANAS**8 electoral districts : total electorate 61,000**

Finding: Highest electorate : 8,983 (Edinburgh/Longdenville)
 Lowest electorate : 6,629 (Felicity/Endeavour)

Therefore, highest is 36% above lowest; and the lowest is 26% below highest.

Adjustment/s: PD 2830 (783) was transferred from Edinburgh/Longdenville to Enterprise South

Edinburgh/Longdenville (revised) : 8,200

PD 2810 (1,303) was transferred from Enterprise South to Enterprise North

Enterprise South (revised) : 7,683

PD 2700 (1,001) and PD 2781 were transferred from Cunupia to Enterprise North
 PD 2815 (2,189) was transferred from Enterprise North to Cunupia

Cunupia (revised) : 7,318

PD 2855 (1,177) was transferred from Enterprise North to Montrose

Enterprise North (revised) : 8,124

PD 2890 (716) was transferred from Montrose to Felicity/Endeavour

Montrose (revised) : 7,673

Felicity/Endeavour (revised) : 7,345

Result: Highest electorate : 8,200 (Edinburgh/Longdenville)
 Lowest electorate : 7,299 (Munroe Road/Caroni Savannah)

Therefore, highest is 12% above the lowest; and the lowest is 11% below highest.

11. As concerns the nine (9) Regional Corporations, the Commission reviewed both the number and boundaries of their electoral districts in accordance with the Rules at paragraph 6 of the foregoing. The Commission thereby concluded that in order to comply with the provision in respect of the number of electoral districts, alterations are required in the number of electoral districts in only two (2) Regional Corporations viz. Couva/Tabaquite/Talparo and Princes Town, their total electorate being respectively **137,756** and **76,464**.

12. With respect to the variability of the number of electors in any one electoral district of an electoral area, the Commission applied the criterion as specified in the relevant rule aforesaid, as quoted in paragraph 5. Wherever it became necessary to alter the boundaries of electoral districts in order to meet this standard, the Commission used throughout as its lines of demarcation, such features as main roads, highways and rivers as in Rule 3, enunciated in paragraph 6 supra.
13. Additionally, as a consequence of the divisions wrought in the electoral districts of the electoral areas of Regional Corporations, the Commission is of the opinion that there should be name changes to a number of districts to reflect more accurately the predominant communities (see paragraph 15 below). The outcomes are as follows:

NINE (9) REGIONAL CORPORATIONS

COUVA/TABAQUITE/TALPARO 14 electoral districts : total electorate 137,756

Finding: Highest electorate : 11,550 (Felicity/Calcutta/Mc Bean)
 Lowest electorate : 9,210 (Piparo/San Pedro/Tabaquite)

Therefore, highest is 25% above lowest; and the lowest is 20% below highest.

Adjustment/s: PD 3085 (711) was transferred from Balmain/Esperanza/Forres Park to Freeport/Calcutta

Balmain/Esperanza/Forres Park (revised) : 10,154

PD 3050 (279), PD 3051 (621), PD 3052 (480) and PD 3060 (622) were transferred from Freeport/Calcutta to Chickland/Mamoral

PD 3092 (231) and PD 3097 (681) were transferred from Felicity/Calcutta/Mc Bean to Freeport/Calcutta

Freeport/Calcutta (revised) : 10,684
 Felicity/Calcutta/Mc Bean (revised) : 10,638

PD 2655 (591), PD 2660 (677), PD 3015 (838) and PD 3020 (642) were transferred from Chickland/Mamoral to Caparo/Mamoral (new district)

Chickland/Mamoral (revised) : 9,628

PD 2990 (619) was transferred from Perseverance/Waterloo to St. Mary's/Edinburgh

Perseverance/Waterloo (revised) : 9,556

PD 2790 (741), PD 2795 (421) and PD 2796 (1,613) were transferred from St. Mary's/Edinburgh to Caparo/Mamoral (new district)

St. Mary's/Edinburgh (revised) : 9,295

PD 2665 (764) and PD 2786 (919) were transferred from Longdenville/Talparo to Caparo/Mamoral (new district)

PD 2080 (1,284) was transferred from Las Lomas/San Rafael to Longdenville/Talparo

Longdenville/Talparo (revised) : 10,197
 Las Lomas/San Rafael (revised) : 9,215

PD 3275 (750) and PD 3276 (423) were transferred from Gasparillo/Bonne Aventure to Caratal/Tortuga

Gasparillo/Bonne Aventure (revised) : 9,378

PD 3075(365) and PD 3365 (1,735) were transferred from Caratal/Tortuga to Caparo/ Mamoral (new district) and Piparo/San Pedro/Tabaquite respectively

Caratal/Tortuga (revised) : 9,659

PD 3025 (972) and PD 3030 (347) were transferred from Piparo/San Pedro/Tabaquite to Caparo/Mamoral (new district)

Piparo/San Pedro/Tabaquite (revised) : 9,626
Caparo / Mamoral (new district) : 8,893

Result: Highest Electorate : 10,703 (Claxton Bay/Point-a-Pierre)
Lowest Electorate : 8,893(Caparo/Mamoral)

Therefore, highest is 20% above the lowest; and the lowest is 17% below highest.

MAYARO / RIO CLARO 6 Electoral Districts : Total Electorate 27,968

Findings: Highest Electorate : 5,241 (Mayaro/Guayaguayare)
Lowest Electorate : 4,215 (Rio Claro North)

Therefore, highest is 24% above lowest; and the lowest is 20% below highest.

Adjustment/s: PD 2505 (514) and PD 2506 (20) were transferred from Mayaro/Guayaguayare to Rio Claro South/Cat's Hill

Mayaro/Guayaguayare (revised) : 4,707

Rio Claro South/Cat's Hill (revised) : 4,867

Result: Highest Electorate : 5,018 (Ecclesville)
Lowest Electorate : 4,215 (Rio Claro North)

Therefore, highest is 19% above lowest; and the lowest is 16% below highest.

PRINCES TOWN 10 Electoral Districts : Total Electorate 76,464

Findings: Highest Electorate : 9,166 (Hindustan /Indian Walk/St. Mary's)
Lowest Electorate : 7,174 (Corinth/Cedar Hill)

Therefore, highest is 28% above lowest; and the lowest is 22% below highest.

Adjustment/s: PD 3540 (1,164) was transferred from Hindustan/Indian Walk/St. Mary's to Lengua/St. Julien

Hindustan/Indian Walk/St. Mary's (revised) : 8,002

PD 3606 (1,018) was transferred from New Grant/Tableland to St. Julien / Princes Town North (new district)

New Grant / Tableland (revised) : 7,824

PD 3630 (848) was transferred from Reform/Manahambre to Inverness /Princes Town

Reform/Manahambre (revised) : 7,615

PD 3400 (796) was transferred from Ben Lomond/Hardbargain/Williamsville to St. Julien/Princes Town North (new district)

Ben Lomond/Hardbargain/Williamsville (revised) : 8,290

PD 3490 (716) was transferred from Moruga to Fifth Company

Moruga (revised) : 7,759

PD 3545 (1,383) and PD 3575 (465) were transferred from Fifth Company to Lengua/St. Julien and Inverness/Princes Town respectively

Fifth Company (revised) : 7,555

PD 3635 (640), PD 3640 (688) and PD 3645 (666) were transferred from Inverness/ Princes Town to St. Julien/Princes Town North (new district)

Inverness /Princes Town (revised) : 7,572

PD 3595 (1,142), PD 3600 (855), PD 3610 (740) and PD 3615 (611) were transferred from Lengua/St. Julien to St. Julien/Princes Town North (new district)

Lengua/St. Julien (revised) : 7,517

St. Julien / Princes Town North (new district) : 7,156

Result: Highest Electorate : 8,290 (Ben Lomond/Hardbargain/Williamsville)
Lowest Electorate : 7,156 (St. Julien/Princes Town North)
(new district)

Therefore, highest is 16% above lowest; and the lowest is 14% below highest.

DIEGO MARTIN

10 Electoral Districts : Total Electorate 84,688

Findings: Highest Electorate : 9,393 (Glencoe Goodwood/La Puerta)
Lowest Electorate : 7,922 (Diamondvale)

Therefore, highest is 19% above lowest; and the lowest is 16% below highest.

Result: No Change.

PENAL / DEBE

9 Electoral Districts : Total Electorate 72,702

Findings: Highest Electorate : 8,885 (Debe East/L'Esperance/Union Hall)
Lowest Electorate : 7,406 (Penal)

Therefore, highest is 20% above lowest; and the lowest is 17% below highest.

Result: No Change.

SANGRE GRANDE

8 Electoral Districts : Total Electorate 52,762

Findings: Highest Electorate : 7,115 (Cumuto/Tamana)
Lowest Electorate : 6,021 (Manzanilla)

Therefore, highest is 18% above lowest; and the lowest is 15% below highest.

Result: No Change.

SAN JUAN/LAVENTILLE

13 Electoral Districts : Total Electorate 133,521

Findings: Highest Electorate : 10,953 (St. Ann's/Cascade/Mon Repos West)
Lowest Electorate : 9,652 (Morvant)

Therefore, highest is 13% above lowest; and the lowest is 12% below highest.

Result: No Change.

SIPARIA

9 Electoral Districts : Total Electorate 68,875

Findings: Highest Electorate : 8,383 (Avocat/San Francique North)
Lowest Electorate : 6,909 (Cedros)

Therefore, highest is 21% above lowest; and the lowest is 18% below highest.

Result: No Change.

TUNAPUNA/PIARCO 15 Electoral Districts : Total Electorate 162,652

Findings: Highest Electorate : 11,458 (D'Abadie/Carapo)
 Lowest Electorate : 10,085 (Valsayn/St. Joseph)

Therefore, highest is 14% above lowest; and the lowest is 12% below highest.

Result: No Change.

SUMMARY OF RESULTS

14. The preceding outcomes may therefore be conveniently summarized as follows:

- (i) no alteration is possible to the existing number of electoral districts for Municipal Corporations, because these are fixed by law and consequently cannot be varied by the Commission;
- (ii) alterations are required to the number of electoral districts of the following two (2) Regional Corporations viz.:
 - (a) Couva/Tabaquite/Talparo : increase from thirteen (13) to fourteen (14); and
 - (b) Princes Town : increase from nine (9) to ten (10);
- (iii) changes in the electorate in seven (7) electoral areas necessitated alterations to the boundaries of thirty-nine (39) electoral districts therein as indicated in Columns 1 and 2 of Table 1 hereunder; and
- (iv) no changes were effected in the boundaries of ninety-seven (97) electoral districts. Refer to Column 3 of Table 1.

TABLE 1

Electoral Area	No. of Electoral Districts with Altered Boundaries as Recommended	No. of Electoral Districts with Unaltered Boundaries as Recommended	Total
01. Port-of-Spain	2	10	12
02. San Fernando	Nil	9	9
03. Arima	5	2	7
04. Point Fortin	3	3	6
05. Chaguanas	6	2	8
06. Couva/Tabaquite/Talparo	12	2	14
07. Diego Martin	Nil	10	10
08. Mayaro/Rio Claro	2	4	6
09. Penal/Debe	Nil	9	9
10. Princes Town	9	1	10
11. Sangre Grande	Nil	8	8
12. San Juan/Laventille	Nil	13	13
13. Siparia	Nil	9	9
14. Tunapuna/Piarco	Nil	15	15
TOTAL	39	97	136

15. The proposal to create two (2) new electoral districts in the electoral areas of Couva/Tabaquite/Talparo and Princes Town and to alter the names of certain electoral districts for the reasons stated previously are summarized in Table 2 hereunder:

TABLE 2

NEW DISTRICTS		
ELECTORAL AREA	PROPOSED NAME	
<u>REGIONAL CORPORATION</u>		
Couva/Tabaquite/Talparo	Caparo/Mamoral	
Princes Town	St. Julien/Princes Town North	
NAME CHANGES		
	PRESENT NAME	PROPOSED NAME
<u>MUNICIPAL CORPORATION</u>		
Chaguanas	Enterprise North	Enterprise North/Esmeralda
<u>REGIONAL CORPORATION</u>		
Couva/Tabaquite/Talparo	Freeport/Calcutta Balmain/Esperanza/Forres Park Felicity/Calcutta/Mc Bean Chickland/Mamoral St. Mary's/Edinburgh	Balmain/Calcutta No. 2 Brechin Castle/Esperanza Carli Bay/Calcutta No. 3/Mc Bean Freeport/Chickland St. Mary's/Carlsen Field
Princes Town	Hindustan/Indian Walk/St. Mary's Inverness/Princes Town Lengua/St. Julien	Hindustan/St. Mary's Inverness/Princes Town South Lengua/Indian Walk

RECOMMENDATIONS

16. The Commission recommends that:

- (i) there should be one (1) additional electoral district in each of the electoral areas of Couva/Tabaquite/Talparo and Princes Town;
- (ii) there should be changes in the boundaries of:
 - a. sixteen (16) electoral districts of the electoral areas of four (4) Municipal Corporations; and
 - b. twenty-three (23) electoral districts of the electoral areas of three (3) Regional Corporations;

Refer to Table 1;
- (iii) the names of the proposed new electoral districts in the electoral areas of Couva/Tabaquite/Talparo and Princes Town respectively should be: Caparo/Mamoral and St. Julien/Princes Town North;
- (iv) the name of one (1) electoral district in the electoral area of the Municipal Corporation of Chaguanas; and the names of five (5) and three (3) electoral districts in the electoral areas of the Regional Corporations of Couva/Tabaquite/Talparo and Princes Town respectively be changed as shown in Table 2 above;

- (v) the one hundred and thirty-six (136) electoral districts in the fourteen (14) electoral areas in Trinidad should carry the names as shown in Appendix C;
- (vi) the said electoral districts be defined as shown in Appendix C – (I) to Appendix Q – (I);
- (vii) the distribution of Polling Divisions by Electoral Districts at Appendix R; and,
- (viii) the said electoral districts in the fourteen (14) electoral areas of Trinidad be delineated as shown and defined as described in the composite map attached hereto and titled “Map of the Fourteen (14) Electoral Areas of Trinidad”.

Respectfully submitted this 3rd July, 2011.

.....
NORBERT MASSON
CHAIRMAN

.....
MARK RAMKERRYSINGH
MEMBER

.....
KENNETH LYNCH
MEMBER

.....
LEWIS W. CHARLES
MEMBER

.....
NOEL KALICHARAN
MEMBER

**THE NAMES OF THE MUNICIPAL CORPORATIONS ELECTORAL AREAS
AND THE REGIONAL MUNICIPALITIES ELECTORAL AREAS IN TRINIDAD
WITH THE NUMBER OF ELECTORAL DISTRICTS AND THE ELECTORATE
IN EACH ELECTORAL AREA AS AT MARCH 28, 2011**

A. MUNICIPAL CORPORATIONS ELECTORAL AREAS:

CITIES AND BOROUGHS	NUMER OF POLLING DIVISIONS	ELECTORATE 2011/03/28	NUMBER OF ELECTORAL DISTRICTS
City of Port-of-Spain	111	38,336	12*
City of San Fernando	98	49,874	9*
Borough of Arima	43	26,910	7*
Borough of Point Fortin	35	16,244	6*
Borough of Chaguanas	56	61,000	8*
SUB-TOTAL	343	192,364	42

* Fixed by Law

B. REGIONAL MUNICIPAL CORPORATIONS ELECTORAL AREAS:

REGIONAL MUNICIPALITIES ELECTORAL AREAS	NUMER OF POLLING DIVISIONS	ELECTORATE 2011/03/28	PROPOSED NUMBER OF ELECTORAL DISTRICTS
Couva/Tabaquite/Talparo	178	137,756	14
Diego Martin	133	84,688	10
Mayaro/Rio Claro	51	27,968	6
Penal/Debe	67	72,702	9
Princes Town	111	76,464	10
Sangre Grande	82	52,762	8
San Juan/Laventille	175	133,521	13
Siparia	100	68,875	9
Tunapuna/Piarco	185	162,652	15
SUB-TOTAL	1,082	817,388	94
TOTAL	1,425	1,009,752	136

MUNICIPAL CORPORATIONS**TABLE SHOWING THE ELECTORAL AREAS IN WHICH THE NUMBER OF ELECTORAL DISTRICTS IS FIXED BY LAW, THE RECOMMENDED NAMES OF SUCH ELECTORAL DISTRICTS AND THE NUMBER OF ELECTORS FOR EACH**

ELECTORAL AREAS	NUMBER OF ELECTORAL DISTRICTS	NAME OF ELECTORAL DISTRICT	ELECTORATE
PORT-OF-SPAIN	12	1. BELMONT EAST	3,235
		2. BELMONT NORTH AND WEST	3,016
		3. BELMONT SOUTH	3,055
		4. EAST DRY RIVER	2,997
		5. NORTHERN PORT-OF-SPAIN	3,337
		6. SOUTHERN PORT-OF-SPAIN	3,310
		7. ST. ANN'S RIVER CENTRAL	3,287
		8. ST. ANN'S RIVER NORTH	2,919
		9. ST. ANN'S RIVER SOUTH	3,294
		10. ST. JAMES EAST	3,102
		11. ST. JAMES WEST	3,383
		12. WOODBROOK	3,401
TOTAL			38,336
SAN FERNANDO	9	1. COCOYEA/TAROUBA	6,050
		2. LES EFFORTS EAST/CIPERO	5,116
		3. LES EFFORTS WEST/LA ROMAIN	5,492
		4. MARABELLA EAST	5,953
		5. MARABELLA SOUTH/VISTABELLA	5,106
		6. MARABELLA WEST	5,328
		7. MON REPOS /NAVET	5,988
		8. PLEASANTVILLE	5,452
		9. SPRINGVALE/PARADISE	5,389
TOTAL			49,874

MUNICIPAL CORPORATIONS

TABLE SHOWING THE ELECTORAL AREAS IN WHICH THE NUMBER OF ELECTORAL DISTRICTS IS FIXED BY LAW. THE RECOMMENDED NAMES OF SUCH ELECTORAL DISTRICTS AND THE NUMBER OF ELECTORS FOR EACH

ELECTORAL AREAS	NUMBER OF ELECTORAL DISTRICTS	NAME OF ELECTORAL DISTRICT	ELECTORATE
ARIMA	7	1. ARIMA CENTRAL	3,952
		2. ARIMA NORTHEAST	3,966
		3. ARIMA WEST/O'MEARA	3,672
		4. CALVARY	3,453
		5. MALABAR NORTH	3,845
		6. MALABAR SOUTH	4,092
		7. TUMPUNA	3,930
TOTAL			26,910
POINT FORTIN	6	1. CAP-DE-VILLE/FANNY VILLAGE	2,579
		2. EGYPT	2,905
		3. HOLLYWOOD	2,546
		4. NEWLANDS/MAHAICA	2,800
		5. NEW VILLAGE	2,578
		6. TECHIER/GUAPO	2,836
TOTAL			16,244
CHAGUANAS	8	1. CHARLIEVILLE	7,358
		2. CUNUPIA	7,318
		3. EDINBURGH/LONGDENVILLE	8,200
		4. ENTERPRISE NORTH/ESMERALDA	8,124
		5. ENTERPRISE SOUTH	7,683
		6. FELICITY/ENDEAVOUR	7,345
		7. MONTROSE	7,673
		8. MUNROE ROAD/CARONI SAVANNAH	7,299
TOTAL			61,000

**BOUNDARIES OF THE CITY OF PORT-OF-SPAIN AS PRESCRIBED
AND DEFINED IN THE MUNICIPAL CORPORATIONS ACT, 1990**

“The City of Port-of-Spain comprises the area which is bounded as follows :-

- NORTH -** From the point on the north-western boundary of the City of Port-of-Spain as indicated by a monument on the north-western corner of lands of the Church of England proceeding eastwards on a bearing of 299°.09' for a distance of 173.2 feet to a monument; thence on the same bearing for a distance of 2,679.6 feet to another monument; thence on a bearing of 290°.06' crossing Fort George Road to a point about 1,330 feet from the junction of the said Fort George Road with the Western Main Road; thence in a generally north-easterly direction along the southern boundary of Fort George Road to the boundary line between lands now or formerly of Charles Ross and the Public Cemetery; thence north-eastwards along the said boundary line passing between lands now or formerly of Charles Ross and the Public Cemetery to the south bank of the Murray Ravine; thence in a generally south-easterly direction along the south bank of the Murray Ravine to the Bournes Road Ravine; thence in a generally north-easterly direction along the south bank of the Bournes Road Ravine into and along the west bank of the Belle Vue Ravine to the point where it is crossed by Belle Vue Road; thence south-eastwards along Belle Vue Road to Long Circular Road; thence eastwards along Long Circular Road to Saddle Road; thence in a generally easterly and then south-easterly direction along Saddle Road to Circular Road; thence south-eastwards along Circular Road to the point at its intersection with the Lady Young Road; thence north-eastwards and then eastwards along the Lady Young Road to the point at the north-eastern boundary of the City of Port-of-Spain.
- EAST -** From the last mentioned point proceeding southwards along the eastern boundary of the City of Port-of-Spain to the point where Blenman Lane meets Belle Eau Road; thence south-eastwards along Belle Eau Road to the point where it crosses the Santa Barbara Ravine (the eastern boundary of the City of Port-of-Spain); thence in a generally south-easterly and then southerly direction along the eastern boundary of the City of Port-of-Spain to a point on Laventille Road; thence in a generally south-westerly direction along Laventille Road to a point where an imaginary straight line drawn due north from the south-eastern boundary of the Powder Magazine meets it; thence proceeding southwards along the said imaginary straight line to the south-eastern boundary of the Powder Magazine (the eastern boundary of the City of Port-of-Spain); thence continuing southwards along the eastern boundary of the City of Port-of-Spain to a point on the sea coast.
- SOUTH -** From the last mentioned point proceeding in a generally westerly direction along the said sea coast to the point at the south-western corner of lands of the Church of England at Ocean Avenue (the south-western boundary of the City of Port-of-Spain).
- WEST -** From the last mentioned point proceeding north-eastwards along the western boundary of the lands of the Church of England (western boundary of the City of Port-of-Spain) to the point at the north-western corner of the lands of the Church of England on the north-western boundary of the City of Port-of-Spain as indicated by a monument at the point of commencement.”

APPENDIX C

**NAMES OF ELECTORAL DISTRICTS RECOMMENDED AND
THE NUMBER OF ELECTORS PROPOSED FOR EACH OF THEM**

Total Electorate for PORT-OF-SPAIN	38,336
No. of Electoral Districts	12
Average number of electors per Electoral district	3,195
Highest Electorate in the Electoral Area	3,401
Lowest Electorate in the Electoral Area	2,919

NAME OF ELECTORAL DISTRICT	POLLING DIVISIONS WITHIN ELECTORAL DISTRICTS	ELECTORATE
BELMONT EAST (7 P.D's)	0795	614
	0800	333
	0805	532
	0810	640
	0855	298
	0860	476
	0865	342
		3,235
BELMONT NORTH AND WEST (11 P.D's)	0785	269
	0790	225
	0820	276
	0823	232
	0825	230
	0840	268
	0845	263
	0850	350
	0870	768
	0875	174
	0880	311
		3,016
BELMONT SOUTH (10 P.D's)	0715	190
	0730	264
	0735	249
	0740	241
	0745	286
	0750	777
	0755	260
	0760	308
	0765	202
	0770	278
		3,055

APPENDIX C - (CONTINUED)

**MUNICIPAL CORPORATION
PORT-OF-SPAIN**

**NAMES OF ELECTORAL DISTRICTS RECOMMENDED AND
THE NUMBER OF ELECTORS PROPOSED FOR EACH OF THEM**

Total Electorate for PORT-OF-SPAIN	38,336
No. of Electoral Districts	12
Average number of electors per Electoral district	3,195
Highest Electorate in the Electoral Area	3,401
Lowest Electorate in the Electoral Area	2,919

NAME OF ELECTORAL DISTRICT	POLLING DIVISIONS WITHIN ELECTORAL DISTRICTS	ELECTORATE
EAST DRY RIVER (11 P.D's)	0640	232
	0645	238
	0650	431
	0655	318
	0660	297
	0665	245
	0670	201
	0675	199
	0680	220
	0720	210
	0725	406
		2,997
NORTHERN PORT-OF-SPAIN (11 P.D's)	0385	144
	0390	165
	0395	382
	0400	430
	0450	265
	0500	304
	0505	115
	0775	232
	0780	681
	0830	305
	0835	314
		3,337
SOUTHERN PORT-OF-SPAIN (11 P.D's)	0345	350
	0370	328
	0375	191
	0380	202
	0415	235
	0420	222
	0425	334
	0480	269
	0530	632
	0535	300
	0540	247
		3,310

APPENDIX C - (CONTINUED)

**MUNICIPAL CORPORATION
PORT-OF-SPAIN**

**NAMES OF ELECTORAL DISTRICTS RECOMMENDED AND
THE NUMBER OF ELECTORS PROPOSED FOR EACH OF THEM**

Total Electorate for PORT-OF-SPAIN	38,336
No. of Electoral Districts	12
Average number of electors per Electoral district	3,195
Highest Electorate in the Electoral Area	3,401
Lowest Electorate in the Electoral Area	2,919

NAME OF ELECTORAL DISTRICT	POLLING DIVISIONS WITHIN ELECTORAL DISTRICTS	ELECTORATE
ST. ANN'S RIVER CENTRAL (11 P.D's)	0585	394
	0590	148
	0595	454
	0600	429
	0605	314
	0610	350
	0615	231
	0620	168
	0625	114
	0630	191
	0635	494
		3,287
ST. ANN'S RIVER NORTH (6 P.D's)	0685	225
	0690	397
	0695	458
	0700	1,145
	0705	390
	0710	304
		2,919
ST. ANN'S RIVER SOUTH (5 P.D's)	0550	328
	0560	458
	0570	1,475
	0575	457
	0580	576
		3,294

APPENDIX C - (CONTINUED)

**MUNICIPAL CORPORATION
PORT-OF-SPAIN**

**NAMES OF ELECTORAL DISTRICTS RECOMMENDED AND
THE NUMBER OF ELECTORS PROPOSED FOR EACH OF THEM**

Total Electorate for PORT-OF-SPAIN	38,336
No. of Electoral Districts	12
Average number of electors per Electoral district	3,195
Highest Electorate in the Electoral Area	3,401
Lowest Electorate in the Electoral Area	2,919

NAME OF ELECTORAL DISTRICT	POLLING DIVISIONS WITHIN ELECTORAL DISTRICTS	ELECTORATE
ST. JAMES EAST (9 P.D's)	0200	711
	0270	210
	0275	281
	0280	413
	0285	277
	0300	282
	0305	377
	0310	284
	0315	267
		3,102
ST. JAMES WEST (7 P.D's)	0235	620
	0240	808
	0245	797
	0250	49
	0255	244
	0260	366
	0265	499
		3,383
WOODBROOK (12 P.D's)	0290	373
	0295	306
	0320	180
	0321	276
	0325	305
	0330	265
	0335	354
	0340	383
	0350	237
	0355	284
	0360	168
	0365	270
		3,401

APPENDIX C - (1)

MUNICIPAL CORPORATION ELECTORAL AREA

PORT-OF-SPAIN

ELECTORAL DISTRICTS:

- 1) BELMONT EAST
- 2) BELMONT NORTH AND WEST
- 3) BELMONT SOUTH
- 4) EAST DRY RIVER
- 5) NORTHERN PORT-OF-SPAIN
- 6) SOUTHERN PORT-OF-SPAIN
- 7) ST. ANNS RIVER CENTRAL
- 8) ST. ANNS RIVER NORTH
- 9) ST. ANNS RIVER SOUTH
- 10) ST. JAMES EAST
- 11) ST. JAMES WEST
- 12) WOODBROOK

ELECTORAL DISTRICT OF BELMONT EAST

Comprising the following Polling Divisions:

0795, 0800, 0805, 0810, 0855, 0860, 0865

ELECTORATE – 3,235

(In the following boundary descriptions, wherever a boundary line is described as passing along a road, street, avenue, trace or other roadway, the centre line of such road, street, avenue, trace or other roadway is indicated. Wherever ownership of land is indicated by name, it should be interpreted as referring to the current or previous ownership of such land.)

- NORTH -** From the junction of Belmont Circular Road and Belmont Valley Road proceeding in a generally north-easterly direction along Belmont Valley Road to the point where it crosses the eastern boundary of the City of Port-of-Spain.
- EAST -** From the last mentioned point proceeding in a generally southerly direction along the eastern boundary of the City of Port-of-Spain to the point where it is crossed by Belle Eau Road.
- SOUTH -** From the last mentioned point proceeding in a generally westerly direction along Belle Eau Road to its junction with Belmont Circular Road.
- WEST -** From the last mentioned point proceeding in a generally northerly direction along Belmont Circular Road to its junction with Belmont Valley Road at the point of commencement.

ELECTORAL DISTRICT OF BELMONT NORTH AND WEST

Comprising the following Polling Divisions:

**0785, 0790, 0820, 0823, 0825, 0840,
0845, 0850, 0870, 0875, 0880**

ELECTORATE – 3,016

(In the following boundary descriptions, wherever a boundary line is described as passing along a road, street, avenue, trace or other roadway, the centre line of such road, street, avenue, trace or other roadway is indicated. Wherever ownership of land is indicated by name, it should be interpreted as referring to the current or previous ownership of such land.)

- NORTH -** From the point on Circular Road where it meets the southern boundary of the reserve of the Lady Young Road at the northern boundary of the City of Port-of-Spain proceeding in a generally north-easterly direction along the southern boundary of the reserve of the Lady Young Road to the north-eastern corner of the City of Port-of-Spain.
- EAST -** From the last mentioned point proceeding in a generally southerly direction along the eastern boundary of the City of Port-of-Spain to the point where it is crossed by Belmont Valley Road; thence in a generally south-westerly direction along Belmont Valley Road to Belmont Circular Road; thence in a generally southerly direction along Belmont Circular Road to its junction with Belle Eau Road.
- SOUTH -** From the last mentioned point proceeding in a generally westerly direction along Belmont Circular Road to its junction with Norfolk Street and Samuel Lane; thence in a generally westerly direction along Samuel Lane to the point on the east bank of the St. Anns River.
- WEST -** From the last mentioned point proceeding in a generally north-westerly direction along the east bank of the St. Anns River to the point where it is crossed by Jerningham Avenue; thence eastwards along Jerningham Avenue to Archer Street; thence in a generally northerly direction along Archer Street to Palmiste Street; thence in a generally westerly direction along Palmiste Street to its junction with Sandhurst Street where it abuts the north bank of a paved concrete drain; thence in a generally south-westerly direction along the north bank of the said paved concrete drain to the point where it empties in the St. Anns River; thence in a generally north-westerly direction along the east bank of the St. Anns River to the point where it is crossed by Belmont Circular Road; thence in a generally westerly direction along Belmont Circular Road to Circular Road; thence in a generally north-westerly direction along Circular Road to the point where it meets the southern boundary of the reserve of the Lady Young Road at the northern boundary of the City of Port-of-Spain at the point of commencement.

ELECTORAL DISTRICT OF BELMONT SOUTH

Comprising the following Polling Divisions:

**0715, 0730, 0735, 0740, 0745,
0750, 0755, 0760, 0765, 0770**

ELECTORATE – 3,055

(In the following boundary descriptions, wherever a boundary line is described as passing along a road, street, avenue, trace or other roadway, the centre line of such road, street, avenue, trace or other roadway is indicated. Wherever ownership of land is indicated by name, it should be interpreted as referring to the current or previous ownership of such land.)

- NORTH -** From the junction of Norfolk Street and Belmont Circular Road proceeding in a generally north-easterly direction along Belmont Circular Road to Belle Eau Road; thence eastwards along Belle Eau Road to the point where it crosses the eastern boundary of the City of Port-of-Spain; thence in a generally south-easterly direction along the eastern boundary of the City of Port-of-Spain to the point where it is crossed by Quarry Circular Road.
- EAST -** From the last mentioned point proceeding in a generally south-westerly direction along Quarry Circular Road to its junction with Vincent Brown Street.
- SOUTH -** From the last mentioned point proceeding in a generally westerly direction along Vincent Brown Street to Gloster Lodge Road; thence westwards along Gloster Lodge Road to Thornhill Street; thence south-eastwards along Thornhill Street to Oxford Street; thence south-westwards along Oxford Street to Monsegue Street; thence south-westwards and then westwards along Monsegue Street to Quarry Street; thence in a generally westerly direction along Quarry Street to its junction with an Alley running between Lots No. 70 and 74 Quarry Street; thence in a generally northerly direction along the said Alley running between Lots No. 70 and 74 Quarry Street to Minachy Alley; thence westwards along Minachy Alley to Parker Street; thence northwards along Parker Street to its junction with Oxford Street; thence westwards along Oxford Street to its junction with Observatory Street.
- WEST -** From the last mentioned point proceeding in a generally north-easterly direction along Observatory Street to Belmont Circular Road; thence in a generally north-easterly and then northerly direction along Belmont Circular Road to its junction with Norfolk Street at the point of commencement.

ELECTORAL DISTRICT OF EAST DRY RIVER

Comprising the following Polling Divisions:

**0640, 0645, 0650, 0655, 0660, 0665,
0670, 0675, 0680, 0720, 0725**

ELECTORATE - 2,997

(In the following boundary descriptions, wherever a boundary line is described as passing along a road, street, avenue, trace or other roadway, the centre line of such road, street, avenue, trace or other roadway is indicated. Wherever ownership of land is indicated by name, it should be interpreted as referring to the current or previous ownership of such land.)

- NORTH -** From the junction of Belmont Circular Road and Observatory Street where it abuts the east bank of the St. Anns River proceeding in a generally south-westerly direction along Observatory Street to Oxford Street; thence eastwards along Oxford Street to Parker Street; thence southwards along Parker Street to Minachy Alley; thence eastwards along Minachy Alley to an Alley running southwards between Lots No. 70 and 74 Quarry Street; thence southwards along the said Alley running between Lots No. 70 and 74 Quarry Street to Quarry Street; thence in a generally south-easterly direction along Quarry Street to its junction with Prescott Alley.
- EAST -** From the last mentioned point proceeding in a generally south-westerly and then north-westerly direction along Prescott Alley to Prescott Alley Branch Trace; thence south-westwards along Prescott Alley Branch Trace passing between Lots No. 5 and 7 Prescott Alley to St. Rose Street; thence in a generally southerly direction along St. Rose Street to St. Thomas Street; thence in a generally southerly direction along St. Thomas Street to Richardson Lane; thence in a generally south-easterly direction along Richardson Lane to Fromager Street; thence in a generally south-westerly direction along Fromager Street to La Resource Street; thence in a generally southerly direction along La Resource Street to an alley running in an easterly direction between Lots No. 14 and 16 La Resource Street; thence eastwards along the said alley to Laventille Road; thence in a generally easterly direction along Laventille Road to its junction with Lovell Place.
- SOUTH -** From the last mentioned point proceeding in a generally southerly and then south-westerly direction along Lovell Place to Alexander Place; thence in a generally westerly direction along Alexander Place to Laventille Road; thence in a generally south-westerly direction along Laventille Road to Jackson Hill; thence in a generally westerly direction along Jackson Hill to its junction with Piccadilly Street; thence in a generally westerly direction along an imaginary line across Piccadilly Street to the east bank of the St. Anns River.
- WEST -** From the last mentioned point proceeding in a generally north-westerly and then north-easterly direction along the east bank of the St. Anns River to the point where it abuts the junction of Belmont Circular Road and Observatory Street at the point of commencement.

ELECTORAL DISTRICT OF NORTHERN PORT-OF-SPAIN

Comprising the following Polling Divisions:

**0385, 0390, 0395, 0400, 0450, 0500,
0505, 0775, 0780, 0830, 0835**

ELECTORATE - 3,337

(In the following boundary descriptions, wherever a boundary line is described as passing along a road, street, avenue, trace or other roadway, the centre line of such road, street, avenue, trace or other roadway is indicated. Wherever ownership of land is indicated by name, it should be interpreted as referring to the current or previous ownership of such land.)

- NORTH -** From the point where Rapsey Street crosses the east bank of the Maraval River proceeding in a generally easterly direction along Rapsey Street to Saddle Road; thence in a generally south-easterly direction along Saddle Road to Circular Road; thence south-eastwards along Circular Road to Belmont Circular Road; thence in a generally north-easterly direction along Belmont Circular Road to the point where it crosses the west bank of the St. Anns River; thence in a generally south-easterly direction along the west bank of the St. Anns River to the south bank of a paved concrete drain; thence in a generally north-easterly direction along the south bank of the said paved concrete drain to the point where it abuts the junction of Sandhurst Street and Palmiste Street; thence in a generally easterly direction along Palmiste Street to its junction with Archer Street.
- EAST -** From the last mentioned point proceeding in a generally southerly direction along Archer Street to Jerningham Avenue; thence westwards along Jerningham Avenue to the point where it crosses the west bank of the St. Anns River; thence in a generally south-easterly direction along the west bank of the St. Anns River to the point where it meets Samuel Lane; thence eastwards along Samuel Lane to Belmont Circular Road; thence south-westwards along Belmont Circular Road to the point where it crosses the west bank of the St. Anns River; thence southwards along the west bank of the St. Anns River to the point where it is crossed by Park Street.
- SOUTH -** From the last mentioned point proceeding in a generally westerly direction along Park Street to Tragarete Road; thence in a generally north westerly direction along Tragarete Road to the Western Main Road; thence north-westwards along Western Main Road to the point where it crosses the east bank of the Maraval River.
- WEST -** From the last mentioned point proceeding in a generally north-easterly and then northerly direction along the east bank of the Maraval River to the point where it is crossed by Rapsey Street at the point of commencement.

ELECTORAL DISTRICT OF SOUTHERN PORT-OF-SPAIN

Comprising the following Polling Divisions:

**0345, 0370, 0375, 0380, 0415, 0420,
0425, 0480, 0530, 0535, 0540**

ELECTORATE – 3,310

(In the following boundary descriptions, wherever a boundary line is described as passing along a road, street, avenue, trace or other roadway, the centre line of such road, street, avenue, trace or other roadway is indicated. Wherever ownership of land is indicated by name, it should be interpreted as referring to the current or previous ownership of such land.)

- NORTH -** From the junction of Carlos Street and Tragarete Road proceeding in a generally south-easterly direction along Tragarete Road to Park Street; thence in a generally easterly direction along Park Street to the point where it crosses the west bank of the St. Anns River.
- EAST -** From the last mentioned point proceeding in a generally south-easterly direction along the west bank of the St. Anns River to the point between Lots No. 60 and 62 Duncan Street; thence in a generally westerly direction between Lots No. 60 and 62 Duncan Street to Duncan Street; thence southwards along Duncan Street to the pitched walk running in a westerly direction to Nelson Street; thence in a generally westerly direction along the said pitched walk passing between Lots No. 45 and 47 Duncan Street to the eastern boundary of Lot No. 38 Nelson Street; thence northwards along the said pitched walk passing along the eastern boundary of Lot No. 38 to the pitched walk passing between Lots No. 38 and 40 Nelson Street; thence westwards along the said pitched walk to Nelson Street; thence in a generally southerly direction along Nelson Street to its junction with South Quay; thence proceeding southwards along an imaginary line to the west bank of a ravine passing between Lots No. 21A and 23 Beetham Highway; thence southwards along the west bank of the said ravine passing between Lots No. 21A and 23 Beetham Highway to its mouth on the sea coast.
- SOUTH -** From the last mentioned point proceeding in a generally north-westerly direction along the sea coast to the point on the east bank of the outflow of the Trinidad and Tobago Electricity Commission.
- WEST -** From the last mentioned point proceeding northwards along the said east bank and then eastwards along the north bank of the outflow of the Trinidad and Tobago Electricity Commission to the point where it is crossed by the access road to International Foods Limited; thence northwards along the said access road to Wrightson Road; thence eastwards along Wrightson Road to Rosalino Street; thence northwards along Rosalino Street to Ariapita Avenue; thence eastwards along Ariapita Avenue to Carlos Street; thence northwards along Carlos Street to its junction with Tragarete Road at the point of commencement.

ELECTORAL DISTRICT OF ST. ANN'S RIVER CENTRAL

Comprising the following Polling Divisions:

**0585, 0590, 0595, 0600, 0605, 0610,
0615, 0620, 0625, 0630, 0635**

ELECTORATE – 3,287

(In the following boundary descriptions, wherever a boundary line is described as passing along a road, street, avenue, trace or other roadway, the centre line of such road, street, avenue, trace or other roadway is indicated. Wherever ownership of land is indicated by name, it should be interpreted as referring to the current or previous ownership of such land.)

- NORTH -** From the point on the east bank of the St. Anns River where an imaginary line drawn westwards from the junction of Piccadilly Street and Jackson Hill meets it proceeding eastwards along the said imaginary line to the junction of Piccadilly Street and Jackson Hill; thence proceeding in a generally easterly direction along Jackson Hill to Laventille Road; thence in a generally north-easterly direction along Laventille Road to Alexander Place; thence in a generally south-easterly direction along Alexander Place to Lovell Place; thence in a generally south-easterly and then north-easterly direction along Lovell Place to Laventille Road; thence in a generally north-easterly direction along Laventille Road to the point where it crosses the eastern boundary of the City of Port-of-Spain.
- EAST -** From the last mentioned point proceeding in a generally southerly direction along the eastern boundary of the City of Port-of-Spain to the point where it is crossed by a footpath at the junction of Plaisance Quarry Road and Foster Road Extension.
- SOUTH -** From the last mentioned point proceeding in a generally south-westerly direction along Foster Road Extension to Plaisance Road; thence in a generally southerly direction along Plaisance Road to St. Joseph Road; thence in a generally north-westerly direction along Old St. Joseph Road to its junction with Independence Square North where it abuts the east bank of the St. Ann's River.
- WEST -** From the last mentioned point proceeding in a generally north-westerly direction along the east bank of the St. Anns River to the point where an imaginary line drawn westwards from the junction of Piccadilly Street and Jackson Hill meets it at the point of commencement.

ELECTORAL DISTRICT OF ST. ANN'S RIVER NORTH

Comprising the following Polling Divisions:

0685, 0690, 0695, 0700, 0705, 0710

ELECTORATE – 2,919

(In the following boundary descriptions, wherever a boundary line is described as passing along a road, street, avenue, trace or other roadway, the centre line of such road, street, avenue, trace or other roadway is indicated. Wherever ownership of land is indicated by name, it should be interpreted as referring to the current or previous ownership of such land.)

- NORTH -** From the junction of Quarry Street and Monseque Street proceeding in a generally north-easterly direction along Monseque Street to Oxford Street; thence in a generally north-easterly direction along Oxford Street to Thornhill Street; thence in a generally north-westerly direction along Thornhill Street to Gloster Lodge Road; thence eastwards along Gloster Lodge Road to Vincent Brown Street; thence eastwards along Vincent Brown Street to Quarry Circular Road; thence proceeding in a generally north-easterly direction along Quarry Circular Road to the point where it crosses the eastern boundary of the City of Port-of-Spain.
- EAST -** From the last mentioned point proceeding in a generally southerly direction along the eastern boundary of the City of Port-of-Spain to the point on Laventille Road.
- SOUTH -** From the last mentioned point proceeding in a generally south-westerly direction along Laventille Road to an alley running in a westerly direction between Lots No. 138 and 140 Laventille Road; thence westwards along the said alley to its junction with La Resource Street.
- WEST -** From the last mentioned point proceeding in a generally north-westerly direction along La Resource Street to Fromager Street; thence in a generally easterly direction along Fromager Street to Richardson Lane; thence in a generally north-westerly direction along Richardson Lane to St. Thomas Street; thence in a generally northerly direction along St. Thomas Street to St. Rose Street; thence northwards along St. Rose Street to Prescott Alley Branch Trace; thence north-eastwards along Prescott Alley Branch Trace passing between Lots No. 5 and 7 Prescott Alley to Prescott Alley; thence in a generally south-easterly and then north-easterly direction along Prescott Alley to Quarry Street; thence in a generally north-westerly direction along Quarry Street to its junction with Monseque Street at the point of commencement.

ELECTORAL DISTRICT OF ST. ANN'S RIVER SOUTH

Comprising the following Polling Divisions:

0550, 0560, 0570, 0575, 0580

ELECTORATE – 3,294

(In the following boundary descriptions, wherever a boundary line is described as passing along a road, street, avenue, trace or other roadway, the centre line of such road, street, avenue, trace or other roadway is indicated. Wherever ownership of land is indicated by name, it should be interpreted as referring to the current or previous ownership of such land.)

- NORTH -** From the junction of Nelson Street and a pitched walk running eastwards between Lots no. 38 and 40 Nelson Street proceeding in a generally easterly direction along the said pitched walk to another pitched walk running eastwards between Lots No. 45 and 47 Duncan Street; thence in a generally easterly direction along the said pitched walk running between Lots No. 45 and 47 Duncan Street to Duncan Street; thence northwards along Duncan Street to the boundary line between Lots No. 60 and 62 Duncan Street; thence in a generally easterly direction along the said boundary line between Lots No. 60 and 62 Duncan Street to the point on the west bank of the St. Anns River; thence in a generally southerly direction along the west bank of the St. Anns River to the point where it abuts the junction of Independence Square North and Old St. Joseph Road; thence in a generally south-easterly direction along Old St. Joseph Road to Plaisance Road; thence in a generally northerly direction along Plaisance Road to Foster Road; thence in a generally north-easterly direction along Foster Road to Foster Road Extension; thence in a generally north-easterly direction along Foster Road Extension to its junction with Plaisance Quarry Road at a footpath where it is crossed by the eastern boundary of the City of Port-of-Spain.
- EAST -** From the last mentioned point proceeding in a generally southerly direction along the eastern boundary of the City of Port-of-Spain to the point on the sea coast.
- SOUTH -** From the last mentioned point proceeding westwards and then north-eastwards along the said sea coast to the point on the east bank of a ravine passing between Lots No. 21A and 23 Beetham Highway.
- WEST -** From the last mentioned point proceeding in a generally northerly direction along the east bank of the said ravine passing between Lots No. 21A and 23 Beetham Highway to and along an imaginary line to the junction of Nelson Street and South Quay; thence in a generally northerly direction along Nelson Street to its junction with a pitched walk running eastwards between Lots No. 38 and 40 Nelson Street at the point of commencement.

ELECTORAL DISTRICT OF ST. JAMES EAST

Comprising the following Polling Divisions:

0200, 0270, 0275, 0280, 0285, 0300, 0305, 0310, 0315

ELECTORATE – 3,102

(In the following boundary descriptions, wherever a boundary line is described as passing along a road, street, avenue, trace or other roadway, the centre line of such road, street, avenue, trace or other roadway is indicated. Wherever ownership of land is indicated by name, it should be interpreted as referring to the current or previous ownership of such land.)

- NORTH -** From the junction of Belle Vue Road and Long Circular Road proceeding in a generally easterly direction along Long Circular Road to Saddle Road; thence in a generally easterly and then south-easterly direction along Saddle Road to its junction with Rapsey Street.
- EAST -** From the last mentioned point proceeding in a generally westerly direction along Rapsey Street to the point where it crosses the west bank of the Maraval River; thence in a generally southerly and then south-westerly direction along the west bank of the Maraval River to the point where it is crossed by the Western Main Road.
- SOUTH -** From the last mentioned point proceeding in a generally north-westerly and then westerly direction along the Western Main Road to its junction with George Cabral Street.
- WEST -** From the last mentioned point proceeding in a generally northerly and then north-easterly direction along George Cabral Street to Patna Street; thence eastwards along Patna Street to Brunton Road; thence northwards along Brunton Road to the point where it crosses the south bank of the Bournes Road Ravine; thence in a generally north-easterly direction along the south bank of the Bournes Road Ravine into and along the east bank of the Belle Vue Ravine to the point where it is crossed by Belle Vue Road; thence south-eastwards along Belle Vue Road to its junction with Long Circular Road at the point of commencement.

ELECTORAL DISTRICT OF ST. JAMES WEST

Comprising the following Polling Divisions:

0235, 0240, 0245, 0250, 0255, 0260, 0265

ELECTORATE – 3,383

(In the following boundary descriptions, wherever a boundary line is described as passing along a road, street, avenue, trace or other roadway, the centre line of such road, street, avenue, trace or other roadway is indicated. Wherever ownership of land is indicated by name, it should be interpreted as referring to the current or previous ownership of such land.)

- NORTH -** From the point on the north-western corner of the City of Port-of-Spain as indicated by a monument on the north-western corner of lands of the Church of England, proceeding eastwards on a bearing of 299°.09' for a distance of 173.2 feet to the monument; thence on the same bearing for a distance of 2,679.6 feet to another monument; thence on a bearing of 290°.06' crossing Fort George Road to a point about 1,330 feet from the junction of the said Fort George Road with the Western Main Road; thence in a generally north-easterly direction along the southern boundary of Fort George Road to the boundary line between lands now or formerly of Charles Ross and the Public Cemetery; thence north-eastwards along the said boundary line passing between lands now or formerly of Charles Ross and the Public Cemetery to the south bank of the Murray Ravine; thence in a generally south-easterly direction along the south bank of the Murray Ravine to the Bournes Road Ravine; thence in a generally north-easterly direction along the south bank of the Bournes Road Ravine to the point where it is crossed by Brunton Road.
- EAST -** Form the last mentioned point proceeding southwards along Brunton Road to Patna Street; thence westwards along Patna Street to George Cabral Street; thence in a generally south-westerly and then southerly direction along George Cabral Street to the Western Main Road; thence eastwards along the Western Main Road to Ethel Street; thence southwards along Ethel Street to Mucurapo Road; thence eastwards along Mucurapo Road to the point where it crosses the west bank of the Borurnes Road Ravine; thence southwards along the west bank of the Bournes Road Ravine to its mouth on the sea coast.
- SOUTH -** From the last mentioned point proceeding in a generally westerly direction along the said sea coast to the point at the south-western corner of lands of the Church of England at Ocean Avenue, the south-western boundary of the City of Port-of-Spain.
- WEST -** From the last mentioned point proceeding north-eastwards along the western boundary of lands of the Church of England, western boundary of the City of Port-of-Spain, the point at the north-western corner of lands of the Church of England on the north-western corner of the City of Port-of-Spain as indicated by the monument at the point of commencement.

ELECTORAL DISTRICT OF WOODBROOK

Comprising the following Polling Divisions:

**0290, 0295, 0320, 0321, 0325, 0330,
0335, 0340, 0350, 0355, 0360, 0365**

ELECTORATE - 3,401

(In the following boundary descriptions, wherever a boundary line is described as passing along a road, street, avenue, trace or other roadway, the centre line of such road, street, avenue, trace or other roadway is indicated. Wherever ownership of land is indicated by name, it should be interpreted as referring to the current or previous ownership of such land.)

- NORTH -** From the junction of Ethel Street and the Western Main Road proceeding in a generally south-easterly direction along the Western Main Road into and along Tragarete Road to its junction with Carlos Street.
- EAST -** From the last mentioned point proceeding in a generally southerly direction along Carlos Street to Ariapita Avenue; thence in a generally north-westerly direction along Ariapita Avenue to Rosalino Street; then in a generally south-westerly direction along Rosalino Street to Wrightson Road; thence in a generally westerly direction along Wrightson Road to the access road to International Foods Limited; thence in a generally southerly direction along the access road to International Foods Limited to the north bank of the outflow of the Trinidad and Tobago Electricity Commission; thence westwards along the north bank and then southwards along the west bank of the said outflow of its mouth on the sea coast.
- SOUTH -** From the last mentioned point proceeding in a generally north-westerly direction along the said sea coast to the point where it meets the mouth of the Bournes Road Ravine.
- WEST -** From the last mentioned point proceeding in a generally northerly direction along the east bank of the Bournes Road Ravine to the point where it is crossed by Mucurapo Road; thence westwards along Mucurapo Road to Ethel Street; thence in a generally northerly direction along Ethel Street to its junction with the Western Main Road at the point of commencement.

**MUNICIPAL CORPORATION
SAN FERNANDO**

**BOUNDARIES OF THE CITY OF SAN FERNANDO AS PRESCRIBED
AND DEFINED IN THE MUNICIPAL CORPORATIONS ACT, 1990**

“The City of San Fernando comprises the area which is bounded as follows: -

- NORTH -** Commencing at a point on the sea coast at the mouth of the Guaracara River proceeding in a generally easterly direction along the south bank of the Guaracara River to the point where it is crossed by the Solomon Hochoy Highway.
- EAST -** From the last mentioned point proceeding southwards along the Solomon Hochoy Highway to Tarouba Extension Road; thence eastwards along Tarouba Extension Road to Allamby Street Extension; thence in a generally south-westerly direction along Allamby Street Extension to Allamby Street; thence in a generally southerly direction along Allamby Street to the Naparima-Mayaro Road; thence westwards along the Naparima-Mayaro Road to Corinth Road; thence in a generally southerly direction along Corinth Road to its intersection with Ciperó Road; thence proceeding southwards along an imaginary straight line to the point on the north bank of the Ciperó River.
- SOUTH -** From the last mentioned point proceeding in a generally westerly direction along the north bank of the Ciperó River to the point where it is crossed by the San Fernando Bye-Pass; thence southwards along the San Fernando Bye-Pass to the South Trunk Road; thence in a generally south-westerly direction along the South Trunk Road to the point where it crosses the Oropouche River; thence northwards along the Oropouche River to the point at its mouth on the sea coast.
- WEST -** From the last mentioned point proceeding in a generally northerly direction along the said sea coast to the point at the mouth of the Guaracara River at the point of commencement.”

**MUNICIPAL CORPORATION
SAN FERNANDO**

**NAMES OF ELECTORAL DISTRICTS RECOMMENDED AND
THE NUMBER OF ELECTORS PROPOSED FOR EACH OF THEM**

Total Electorate for SAN FERNANDO	49,874
No. of Electoral Districts	9
Average number of electors per Electoral district	5,541
Highest Electorate in the Electoral Area	6,050
Lowest Electorate in the Electoral Area	5,106

NAME OF ELECTORAL DISTRICT	POLLING DIVISIONS WITHIN ELECTORAL DISTRICTS	ELECTORATE
COCOYEA/TAROUBA (9 P.D's)	3886	390
	3887	422
	3888	589
	3889	914
	3980	408
	3985	425
	3986	884
	3987	1,329
	4012	689
		6,050
LES EFFORTS EAST/CIPERO (16 P.D's)	4055	509
	4060	236
	4061	273
	4065	366
	4070	280
	4075	454
	4080	176
	4085	278
	4090	377
	4165	201
	4170	348
	4185	278
	4186	282
	4190	355
	4191	492
4195	211	
		5,116
LES EFFORTS WEST/LA ROMAIN (11 P.D's)	3766	320
	3786	789
	3875	571
	3876	473
	3878	445
	3879	506
	3880	596
	3881	543
	4180	198
	4181	735
4182	316	
		5,492

APPENDIX D – (CONTINUED)

MUNICIPAL CORPORATION

SAN FERNANDO

**NAMES OF ELECTORAL DISTRICTS RECOMMENDED AND
THE NUMBER OF ELECTORS PROPOSED FOR EACH OF THEM**

Total Electorate for SAN FERNANDO	49,874
No. of Electoral Districts	9
Average number of electors per Electoral district	5,541
Highest Electorate in the Electoral Area	6,050
Lowest Electorate in the Electoral Area	5,106

NAME OF ELECTORAL DISTRICT	POLLING DIVISIONS WITHIN ELECTORAL DISTRICTS	ELECTORATE
MARABELLA EAST (9 P.D's)	3955	577
	3956	692
	3957	838
	3960	568
	3961	573
	3962	858
	3963	592
	3965	491
	3981	764
		5,953
MARABELLA SOUTH/VISTABELLA (9 P.D's)	4000	352
	4005	510
	4006	532
	4025	1023
	4030	393
	4031	711
	4035	396
	4036	646
	4115	543
		5,106
MARABELLA WEST (9 P.D's)	3970	644
	3971	474
	3972	893
	3975	572
	3990	607
	3991	593
	3992	372
	3993	461
	3995	712
		5,328

APPENDIX D – (CONTINUED)

**MUNICIPAL CORPORATION
SAN FERNANDO**

NAMES OF ELECTORAL DISTRICTS RECOMMENDED AND

THE NUMBER OF ELECTORS PROPOSED FOR EACH OF THEM

Total Electorate for SAN FERNANDO	49,874
No of Electoral Districts	9
Average number of electors per Electoral district	5,541
Highest Electorate in the Electoral Area	6,050
Lowest Electorate in the Electoral Area	5,106

NAME OF ELECTORAL DISTRICT	POLLING DIVISIONS WITHIN ELECTORAL DISTRICTS	ELECTORATE
MON REPOS/NAVET (14 P.D's)	4010	551
	4013	198
	4015	532
	4020	612
	4040	397
	4041	420
	4045	354
	4046	545
	4049	280
	4050	406
	4051	717
	4100	212
	4101	392
	4105	372
		5,988
PLEASANTVILLE (9 P.D's)	3892	634
	4052	772
	4053	707
	4054	259
	4056	652
	4057	783
	4058	684
	4059	718
4062	243	
		5,452
SPRINGVALE/PARADISE (12 P.D's)	4110	632
	4120	601
	4125	630
	4130	217
	4135	271
	4140	164
	4145	48
	4150	102
	4151	1,786
	4155	280
	4160	320
4175	338	
		5,389

**MUNICIPAL CORPORATION ELECTORAL AREA
SAN FERNANDO**

ELECTORAL DISTRICTS:

- 1) COCOYEA/TAROUBA
- 2) LES EFFORTS EAST/CIPERO
- 3) LES EFFORTS WEST/LA ROMAIN
- 4) MARABELLA EAST
- 5) MARABELLA SOUTH/VISTABELLA
- 6) MARABELLA WEST
- 7) MON REPOS/NAVET
- 8) PLEASANTVILLE
- 9) SPRINGVALE/PARADISE

ELECTORAL DISTRICT OF COCOYEA/TAROUBA

Comprising the following Polling Divisions:

3886, 3887, 3888, 3889, 3980, 3985, 3986, 3987, 4012

ELECTORATE - 6,050

(In the following boundary descriptions, wherever a boundary line is described as passing along a road, street, avenue, trace or other roadway, the centre line of such road, street, avenue, trace or other roadway is indicated. Wherever ownership of land is indicated by name, it should be interpreted as referring to the current or previous ownership of such land.)

- NORTH -** From the junction of the Southern Main Road and the Guaracara- Tabaquite Road proceeding in a generally north-easterly direction along the Guaracara-Tabaquite Road to the point where it crosses the Trinidad and Tobago Government Railway Reserve formerly known as the Princes Town-Tabaquite Line; thence in a generally easterly direction along the said Railway Reserve to the point where it meets an unnamed road at L.P. No. 6; thence in a generally southerly direction along the said unnamed road to its junction with Union Park West at L.P. No. 66; thence in a generally westerly direction along Union Park West to its junction with Park Lane at L.P. No. 65; thence in a generally southerly direction along Park Lane to the point where it abuts the south-western corner of lands of Union Park Turf Club; thence in a generally easterly direction along the southern boundary of lands of the Union Park Turf Club into and along an unnamed trace to the north-eastern corner lands of the Marabella Junior Secondary School; thence in a generally easterly direction along the said trace to its junction with the Solomon Hochoy Highway.
- EAST -** From the last mentioned point proceeding in a generally southerly direction along the Solomon Hochoy Highway to Allamby Street Extension; thence in a generally southerly direction along Allamby Street Extension into and along Allamby Street to the Naparima-Mayaro Road; thence in a generally south-westerly direction along the Naparima-Mayaro Road to Corinth Road; thence in a generally southerly direction along Corinth Road to its junction with Arachanis Drive.
- SOUTH -** From the last mentioned point proceeding in a generally westerly direction along Arachanis Drive to Aerides Drive; thence in a generally southerly direction along Aerides Drive to Anguloa Drive; thence in a generally westerly direction along Anguloa Drive to Pleasantville Circular; thence in a generally northerly and then westerly direction along Pleasantville Circular to its junction with Stewart Street Extension at L.P. No. 62 obliquely opposite Pointsetta Lane.
- WEST-** From the last mentioned point proceeding in a generally northerly direction along Stewart Street Extension into and along Stewart Street to Scotland Drive; thence in a generally northerly direction along Scotland Drive to Simpson-Brown Terrace; thence in a generally northerly direction along Simpson-Brown Terrace to the Naparima-Mayaro Road; thence in a generally easterly direction along the Naparima-Mayaro Road to Altyre Drive at L.P. No. 63; thence in a generally northerly and then north-westerly direction along Altyre Drive to Brewster Boulevard at L.P. No. 56; thence in a generally north-westerly direction along Brewster Boulevard to its northern end at L.P. No. 12; thence in a generally northerly direction along an imaginary line to the point at L.P. No. 4 on the Tarouba Road; thence in a generally westerly direction along the Tarouba Road to the San Fernando Bye-Pass; thence in a generally north-westerly direction along the San Fernando Bye-Pass into and along the Southern Main Road to its junction with Guaracara-Tabaquite Road at the point of commencement.

ELECTORAL DISTRICT OF LES EFFORTS EAST/CIPERO

Comprising the following Polling Divisions:

**4055, 4060, 4061, 4065, 4070, 4075, 4080, 4085,
4090, 4165, 4170, 4185, 4186, 4190, 4191, 4195**

ELECTORATE – 5,116

(In the following boundary descriptions, wherever a boundary line is described as passing along a road, street, avenue, trace or other roadway, the centre line of such road, street, avenue, trace or other roadway is indicated. Wherever ownership of land is indicated by name, it should be interpreted as referring to the current or previous ownership of such land.)

- NORTH -** From the junction of Mucurapo Street and Coffee Street proceeding south-eastwards along Coffee to Carib Street; thence eastwards along Carib Street to La Coulee Street; thence southwards along La Coulee Street to Coffee Street; thence first south-eastwards and then eastwards along Coffee Street to Navet Road; thence in a generally south-easterly direction along Navet Road to its junction with the San Fernando Bye-Pass.
- EAST -** From the last mentioned point proceeding in a generally south-westerly direction along the San Fernando Bye-Pass to the point where it over passes Ciperio Road.
- SOUTH -** From the last mentioned point proceeding in a generally north-westerly direction along Ciperio Road to its junction with Ciperio Street, Cross-Crossing; thence in a generally south-easterly direction along Ciperio Street to the point where it crosses the north bank of the Ciperio River; thence in a generally north-westerly direction along the north bank of the Ciperio River to the point where an imaginary line drawn southwards from the junction of Todd Street and the Rienzi Kirton Highway meets it.
- WEST -** From the last mentioned point proceeding in a generally northerly direction along the said imaginary line to the junction of Todd Street and the Rienzi Kirton Highway; thence in a generally northerly direction along Todd Street to Rushworth Street; thence westwards along Rushworth Street to Gransaul Street; thence northwards along Gransaul Street to Sutton Street; thence eastwards along Sutton Street to Mucurapo Street; thence northwards along Mucurapo Street to its junction with Coffee Street at the point of commencement.

ELECTORAL DISTRICT OF LES EFFORTS WEST/ LA ROMAIN

Comprising the following Polling Divisions:

**3766, 3786, 3875, 3876, 3878, 3879,
3880, 3881, 4180, 4181, 4182**

ELECTORATE – 5,492

(In the following boundary descriptions, wherever a boundary line is described as passing along a road, street, avenue, trace or other roadway, the centre line of such road, street, avenue, trace or other roadway is indicated. Wherever ownership of land is indicated by name, it should be interpreted as referring to the current or previous ownership of such land.)

- NORTH -** From the junction of Rushworth Street and Independence Avenue proceeding in a generally easterly direction along Rushworth Street to its junction with Todd Street.
- EAST -** From the last mentioned point proceeding in a generally southerly direction along Todd Street to its junction with the Rienzi Kirton Highway; thence southwards along an imaginary line to the south bank of the Ciperio River; thence in a generally south-easterly direction along the south bank of the Ciperio River to the point where it is crossed by the South Trunk Road.
- SOUTH -** From the last mentioned point proceeding in a generally south-westerly direction along the South Trunk Road to the point where it crosses the east bank of the Oropouche River; thence in a generally northerly direction along the east bank of the Oropouche River to the point at its mouth on the sea coast.
- WEST -** From the last mentioned point proceeding in a generally north-easterly direction along the sea coast to the mouth of the Ciperio River; thence in a generally north-easterly direction along the south bank of the Ciperio River to the point where an imaginary line drawn southwards from the junction of Lady Hailes Avenue and Independence Avenue meets the said point; thence in a generally northerly direction along the said imaginary line to the junction of Lady Hailes Avenue and Independence Avenue; thence in a generally north-easterly direction along Independence Avenue to its junction with Rushworth Street at the point of commencement.

ELECTORAL DISTRICT OF MARABELLA EAST

Comprising the following Polling Divisions:

3955, 3956, 3957, 3960, 3961, 3962, 3963, 3965, 3981

ELECTORATE – 5,953

(In the following boundary descriptions, wherever a boundary line is described as passing along a road, street, avenue, trace or other roadway, the centre line of such road, street, avenue, trace or other roadway is indicated. Wherever ownership of land is indicated by name, it should be interpreted as referring to the current or previous ownership of such land.)

- NORTH -** From the point where the Southern Main Road crosses the south bank of the Guaracara River proceeding in a generally easterly direction along the south bank of the said river to the point where it is crossed by the Solomon Hochoy Highway.
- EAST -** From the last mentioned point proceeding southwards along the Solomon Hochoy Highway to its junction with an estate trace passing along the northern boundary of the Tarouba Estate.
- SOUTH -** From the last mentioned point proceeding westwards along the said estate trace passing along the northern boundary of the Tarouba Estate to and along the southern boundary of lands of Union Park Turf Club to its south-western corner at Park Lane; thence northwards along Park Lane to Union Park West at L.P. No. 65; thence in a generally easterly direction along Union Park West to its junction with an unnamed road at L.P. No. 66; thence in a generally northerly direction along the said unnamed road to the Trinidad and Tobago Government Railway Reserve formerly known as the Princes Town-Tabaquite Line at LP #6; thence in a generally westerly direction along the said Railway Reserve to the Guaracara-Tabaquite Road; thence in a generally south-westerly direction along the Guaracara-Tabaquite Road to its junction with the Southern Main Road.
- WEST -** From the last mentioned point proceeding in a generally north-westerly direction along the Southern Main Road to the point where it crosses the south bank of the Guaracara River at the point of commencement.

ELECTORAL DISTRICT OF MARABELLA SOUTH/VISTABELLA

Comprising the following Polling Divisions:

4000, 4005, 4006, 4025, 4030, 4031, 4035, 4036, 4115

ELECTORATE – 5,106

(In the following boundary descriptions, wherever a boundary line is described as passing along a road, street, avenue, trace or other roadway, the centre line of such road, street, avenue, trace or other roadway is indicated. Wherever ownership of land is indicated by name, it should be interpreted as referring to the current or previous ownership of such land.)

- NORTH -** From the point on the sea coast at the mouth of the Vistabella River proceeding in a generally south-easterly direction along the south bank of the Vistabella River to the point where it is crossed by Elizabeth Street; thence in a generally northerly direction along Elizabeth Street to Bay Road; thence in a generally north-easterly direction along Bay Road to the Southern Main Road; thence in a generally north-easterly direction along the Southern Main Road to its junction with the San Fernando Bye-Pass.
- EAST -** From the last mentioned point proceeding in a generally southerly direction along the San Fernando Bye-Pass to its junction with St. Joseph Road.
- SOUTH -** From the last mentioned point proceeding westwards along St. Joseph Road to London Street; thence southwards along the said street to Circular Road; thence in a generally south-westerly direction along Circular Road to Cane Street; thence north-westwards along Cane Street to Pointe-a-Pierre Road; thence northwards along Pointe-a-Pierre Road to Alexander Road; thence south-westwards along the said road to Norman Tang Street; thence northwards along Norman Tang Street to Aleong Street; thence westwards along Aleong Street to Zurcher Street; thence northwards along Zurcher Street to Waddell Street; thence westwards along Waddell Street to Lange Street; thence northwards along Lange Street to Hubert Rance Street; thence westwards along Hubert Rance Street to the east bank of a ravine running west of Lot No. 35 Hubert Rance Street; thence westwards along the said bank to the point on the sea coast.
- WEST -** From the last mentioned point proceeding in a generally north-easterly direction along the said sea coast to the point at the mouth of the Vistabella River at the point of commencement.

ELECTORAL DISTRICT OF MARABELLA WEST

Comprising the following Polling Divisions:

3970, 3971, 3972, 3975, 3990, 3991, 3992, 3993, 3995

ELECTORATE – 5,328

(In the following boundary descriptions, wherever a boundary line is described as passing along a road, street, avenue, trace or other roadway, the centre line of such road, street, avenue, trace or other roadway is indicated. Wherever ownership of land is indicated by name, it should be interpreted as referring to the current or previous ownership of such land.)

- NORTH -** From the point at the mouth of the Guaracara River on the sea coast proceeding in a generally easterly direction along the south bank of the said river to the point where it is crossed by the Southern Main Road.
- EAST -** From the last mentioned point proceeding first in a generally south-easterly and then south-westerly direction along the Southern Main Road to Bay Road; thence in a generally south-westerly direction along Bay Road to Elizabeth Street; thence in a generally southerly direction along Elizabeth Street to the point where it crosses the north bank of the Vistabella River.
- SOUTH -** From the last mentioned point proceeding in a generally north-westerly direction along the north bank of the Vistabella River to the point at its mouth on the sea coast.
- WEST -** From the last mentioned point proceeding in a generally northerly direction along the said sea coast to the point at the mouth of the Guaracara River at the point of commencement.

ELECTORAL DISTRICT OF MON REPOS/NAVET

Comprising the following Polling Divisions:

**4010, 4013, 4015, 4020, 4040, 4041, 4045,
4046, 4049, 4050, 4051, 4100, 4101, 4105**

ELECTORATE – 5,988

(In the following boundary descriptions, wherever a boundary line is described as passing along a road, street, avenue, trace or other roadway, the centre line of such road, street, avenue, trace or other roadway is indicated. Wherever ownership of land is indicated by name, it should be interpreted as referring to the current or previous ownership of such land.)

- NORTH -** From the junction of Pointe-a-Pierre Road and Circular Road proceeding in a generally north-easterly direction along Circular Road to London Street; thence north-eastwards along London Street to St. Joseph Road; thence eastwards along St. Joseph Road to the San Fernando Bye-Pass; thence northwards along the San Fernando Bye-Pass to the Tarouba Connector Road; thence in a generally easterly direction along the Tarouba Road to the point where it meets an imaginary line drawn due north from the northern end of Brewster Boulevard at L.P. No. 4.
- EAST -** From the last mentioned point proceeding in a generally southerly direction along the said imaginary line to the northern end of Brewster Boulevard at L.P. No. 12; thence in a generally south-easterly and then southerly direction along Brewster Boulevard to Altyre Drive at L.P. No. 56; thence in a generally south-easterly and then southerly direction along Altyre Drive to the Naparima-Mayaro Road at L.P. No. 63; thence in a generally westerly direction along the Naparima-Mayaro Road to Simpson-Brown Terrace; thence in a generally southerly direction along Simpson-Brown Terrace to Scotland Drive; thence in a generally southerly direction along Scotland Drive to Stewart Street; thence in a generally southerly direction along Stewart Street into and along Stewart Street Extension to its junction with Pleasantville Circular at L.P. No. 62 obliquely opposite Poinsetta Lane.
- SOUTH -** From the last mentioned point proceeding in a generally westerly direction along Pleasantville Circular to Blitz Village Extension; thence in a generally north-westerly direction along Blitz Village Extension to the San Fernando Bye-Pass; thence in a generally north-easterly direction along the San Fernando Bye-Pass to Navet Road; thence in a generally north-westerly direction along Navet Road to Coffee Street; thence first westwards and then north-westwards along Coffee Street to La Coulee Street; thence northwards along La Coulee Street to Carib Street; thence westwards along Carib Street to its junction with Coffee Street.
- WEST -** From the last mentioned point proceeding in a generally north-westerly direction along Coffee Street to Pointe-a-Pierre Road; thence northwards and then north-eastwards along Pointe-a-Pierre Road to its junction with Circular Road at the point of commencement.

ELECTORAL DISTRICT OF PLEASANTVILLE

Comprising the following Polling Divisions:

3892, 4052, 4053, 4054, 4056, 4057, 4058, 4059, 4062

ELECTORATE – 5,452

(In the following boundary descriptions, wherever a boundary line is described as passing along a road, street, avenue, trace or other roadway, the centre line of such road, street, avenue, trace or other roadway is indicated. Wherever ownership of land is indicated by name, it should be interpreted as referring to the current or previous ownership of such land.)

- NORTH -** From the junction of the San Fernando Bye-Pass and Blitz Village Extension proceeding in a generally south-easterly direction along Blitz Village Extension to Pleasantville Circular; thence in a generally easterly and then southerly direction along Pleasantville Circular to Anguloa Drive; thence in a generally easterly direction along Anguloa Drive to Aerides Drive; thence in a generally northerly direction along Aerides Drive to Arachanis Drive; thence in a generally easterly direction along Arachanis Drive to its junction with Corinth Road.
- EAST -** From the last mentioned point proceeding in a generally south-westerly direction along Corinth Road to Ciperio Road; thence in a generally southerly direction along an imaginary line to the north bank of the Ciperio River.
- SOUTH -** From the last mentioned point proceeding in a generally westerly direction along the north bank of the Ciperio River to the point where it is crossed by Ciperio Street.
- WEST -** From the last mentioned point proceeding in a generally north-westerly direction along Ciperio Street to Lady Hailes Avenue; thence in a generally south-easterly direction along Lady Hailes Avenue to the San Fernando Bye-Pass; thence in a generally north-easterly direction along the San Fernando Bye-Pass to its junction with Blitz Village Extension at the point of commencement.

Comprising the following Polling Divisions:

**4110, 4120, 4125, 4130, 4135, 4140,
4145, 4150, 4151, 4155, 4160, 4175**

ELECTORATE – 5,389

(In the following boundary descriptions, wherever a boundary line is described as passing along a road, street, avenue, trace or other roadway, the centre line of such road, street, avenue, trace or other roadway is indicated. Wherever ownership of land is indicated by name, it should be interpreted as referring to the current or previous ownership of such land.)

- NORTH -** From the point on the sea coast at the mouth of a ravine which flows westwards from the south-western corner of Lot No. 35 Hubert Rance Street, proceeding in a generally easterly direction along the south bank of the said ravine to the point where it is crossed by Hubert Rance Street at the south-western corner of Lot No. 35 Hubert Rance Street; thence in a generally easterly direction along Hubert Rance Street to Lange Street; thence southwards along Lange Street to Waddell Street; thence eastwards along Waddell Street to Zurcher Street; thence southwards along Zurcher Street to Aleong Street; thence eastwards along Aleong Street to Norman Tang Street; thence southwards along Norman Tang Street to Alexander Road; thence in a generally north-easterly direction along Alexander Street to Pointe-a-Pierre Road; thence south-westwards along Pointe-a-Pierre Road to Cane Street; thence in a generally south-easterly direction along Cane Street to its junction with Circular Road.
- EAST -** From the last mentioned point proceeding first south-westwards and then southwards along Pointe-a-Pierre Road to its junction with Harris Promenade, Mucurapo Road and Coffee Street; thence southwards along Mucurapo Road to Sutton Street; thence westwards along Sutton Street to Gransaul Street; thence southwards along Gransaul Street to its junction with Rushworth Street.
- SOUTH -** From the last mentioned point proceeding in a generally westerly direction along Rushworth Street to Independence Avenue; thence in a generally southerly direction along Independence Avenue to its junction with Lady Hailes Avenue; thence in a generally southerly direction along an imaginary line to the north bank of the Ciperio River; thence in a generally south-westerly direction along the north bank of Ciperio River to its mouth on the sea coast.
- WEST -** From the last mentioned point proceeding in a generally north-easterly direction along the said sea coast to the point at the mouth of a ravine which flows westwards from the south-western corner of Lot No. 35 Hubert Rance Street at the point of commencement.

**BOUNDARIES OF THE BOROUGH OF ARIMA AS PRESCRIBED
AND DEFINED IN THE MUNICIPAL CORPORATIONS ACT, 1990**

“The Borough of Arima comprises the area which is bounded as follows: -

- NORTH -** By a line commencing at a point at the 1 1/4 mile mark on the northern side of the Blanchisseuse Road proceeding in a south-easterly direction along the northern side of the said road to its point of intersection with Arima Bye-Pass Road; thence continuing in a generally south-easterly direction along the eastern side of the Arima Bye-Pass Road to the point of intersection with Cocorital Road (also called Maturita Trace).
- EAST -** By the eastern side of Cocorital Road (also called Maturita Trace) from the Arima Bye-Pass Road proceeding southwards along the eastern side of Cocorital Road to the southern side of the Eastern Main Road; thence south-westerly along the southern side of the Eastern Main Road to the point where it meets the eastern bank of the Arima River; thence in a generally south-easterly direction along the eastern bank of the said river to the Churchill-Roosevelt Highway.
- SOUTH -** By the southern side of the Churchill-Roosevelt Highway from the Arima River proceeding westwards to the Mausica River.
- WEST -** By the left bank of the Mausica River from the Churchill-Roosevelt Highway (obliquely opposite the Arima Race Club) proceeding in a generally northerly direction along the said river to the northern boundary of the Eastern Main Road; thence in a generally south-westerly direction along the said road to a point near a monument which lies on the western boundary of a parcel of land owned now or formerly by J. L. Pinder; thence in a direction of 02°.37' to the aforementioned monument; thence in the same direction for 525.4 Links to another monument; thence in a direction of 02°.37' and for 926.3 Links to a monument; thence for a distance of some 20 Links to a point at the intersection of the southern boundary of the Old Arima Road and the eastern boundary of a parcel now or formerly the property of Adrian Vincent; thence in an easterly direction along the southern boundary of the Old Arima Road to a point at the intersection of the latter with the left bank of the Mauxiquita Ravine; thence in a generally northerly direction along the left bank of the said ravine to a point where it meets the southern boundary of a parcel of land now or formerly owned by Werner Bruno Carl Hillebrand referred to in Vol. 1385 - Folio 125 of the Real Property Register Book as Alleluiah Estate comprising (38a. 3r. 1p.); thence eastwards along the southern boundary of the said parcel of land to the western side of Calvary Branch Trace formerly known as Marine Branch Trace; thence proceeding in a generally north-westerly direction along the western side of the said Marine Branch Trace to a point where it is met by the extension of a line with bearing 349°.38' and forming part of the western boundary of a parcel of land leased now or formerly to S. P. Balmansingh and containing (5a. 3r. 03p.); thence along that said line to the north-western corner of the said parcel; thence proceeding north-easterly along an imaginary straight line to the point at the 1 1/4 mile mark on the Blanchisseuse Road that is at the point of commencement.”

APPENDIX E

**NAMES OF ELECTORAL DISTRICTS RECOMMENDED AND
THE NUMBER OF ELECTORS PROPOSED FOR EACH OF THEM**

Total Electorate for Arima	26,910
No. of Electoral Districts	7
Average number of electors per Electoral district	3,844
Highest Electorate in the Electoral Area	4,092
Lowest Electorate in the Electoral Area	3,453

NAME OF ELECTORAL DISTRICT	POLLING DIVISIONS WITHIN ELECTORAL DISTRICTS	ELECTORATE
ARIMA CENTRAL (6 P.D's)	1975	462
	1976	778
	1980	658
	1981	547
	1982	633
	2041	874
ARIMA NORTHEAST (9 P.D's)	1937	508
	2005	566
	2010	259
	2015	181
	2020	355
	2025	165
	2030	426
	2040	531
	2096	975
		3,966
ARIMA WEST/O'MEARA (5 P.D's)	1961	1002
	1979	876
	1985	736
	1990	637
	1991	421
		3,672
CALVARY (6 P.D's)	1936	835
	1938	391
	1946	341
	1995	532
	1996	514
	2000	840
		3,453

APPENDIX E – (CONTINUED)

**MUNICIPAL CORPORATION
ARIMA**

**NAMES OF ELECTORAL DISTRICTS RECOMMENDED AND
THE NUMBER OF ELECTORS PROPOSED FOR EACH OF THEM**

Total Electorate for Arima	26,910
No. of Electoral Districts	7
Average number of electors per Electoral district	3,844
Highest Electorate in the Electoral Area	4,092
Lowest Electorate in the Electoral Area	3,453

NAME OF ELECTORAL DISTRICT	POLLING DIVISIONS WITHIN ELECTORAL DISTRICTS	ELECTORATE
MALABAR NORTH (5 P.D's)	1965	835
	1971	833
	1972	411
	1977	784
	1978	982
		3,845
MALABAR SOUTH (6 P.D's)	1967	613
	1968	457
	1969	926
	1970	911
	1973	536
	1983	649
	4,092	
TUMPUNA (6 P.D's)	1966	895
	2035	803
	2045	674
	2046	404
	2047	615
	2091	539
	3,930	

**MUNICIPAL CORPORATION ELECTORAL AREA
ARIMA**

ELECTORAL DISTRICTS:

- 1) ARIMA CENTRAL
- 2) ARIMA NORTHEAST
- 3) ARIMA WEST/O'MEARA
- 4) CALVARY
- 5) MALABAR NORTH
- 6) MALABAR SOUTH
- 7) TUMPUNA

ELECTORAL DISTRICT OF ARIMA CENTRAL

Comprising the following Polling Divisions:

1975, 1976, 1980, 1981, 1982, 2041

ELECTORATE – 3,952

(In the following boundary descriptions, wherever a boundary line is described as passing along a road, street, avenue, trace or other roadway, the centre line of such road, street, avenue, trace or other roadway is indicated. Wherever ownership of land is indicated by name, it should be interpreted as referring to the current or previous ownership of such land.)

- NORTH -** From the junction of Pro Queen Street and Quesnel Street proceeding in a generally north-easterly direction along Quesnel Street to Percy Cezair Street; thence in a generally southerly direction along Percy Cezair Street to Lockhart Street; thence in a generally north-easterly direction along Lockhart Street to its junction with Cocorite Street.
- EAST -** From the last mentioned point proceeding in a generally south-easterly direction along Cocorite Street into and along Tumpuna Road to its junction with Sunset Drive.
- SOUTH -** From the last mentioned point proceeding in a generally westerly and then southerly direction along Sunset Drive to the point where it crosses the Railway Reserve; thence in a generally north-westerly direction along the Railway Reserve to the point where it crosses the north bank of a paved concrete drain; thence in a generally westerly direction along the north bank of the said paved concrete drain to the point where it is crossed by the eastern end of Bedasie Avenue; thence in a generally westerly direction along Bedasie Avenue to its junction with Malabar Road; thence in a generally northerly direction along Malabar Road to its junction with Koon Koon Branch Trace; thence in a generally westerly direction along Koon Koon Branch Trace to its junction with Subero Street.
- WEST -** From the last mentioned point proceeding in a generally northerly direction along Subero Street to Pro Queen Street; thence in a generally north-easterly direction along Pro Queen Street to its junction with Quesnel Street at the point of commencement.

ELECTORAL DISTRICT OF ARIMA NORTHEAST

Comprising the following Polling Divisions:

1937, 2005, 2010, 2015, 2020, 2025, 2030, 2040, 2096

ELECTORATE – 3,966

(In the following boundary descriptions, wherever a boundary line is described as passing along a road, street, avenue, trace or other roadway, the centre line of such road, street, avenue, trace or other roadway is indicated. Wherever ownership of land is indicated by name, it should be interpreted as referring to the current or previous ownership of such land.)

- NORTH -
&
EAST** - From the junction of Mount Pleasant Road and the Arima Bye-Pass proceeding in a generally south-easterly direction along the Arima Bye-Pass to Cocorital Road; thence in a generally south-easterly direction along Cocorital Road to its junction with the Eastern Main Road.
- SOUTH -** From the last mentioned point proceeding in a generally westerly direction along the Eastern Main Road into and along Guanapo Street to Quesnel Street; thence south-westwards along Quesnel Street to Cocorite Street; thence in a generally south-easterly direction along Cocorite Street to Lockhart Street; thence south-westwards along Lockhart Street to Percy Cezair Street; thence in a generally northerly direction along Percy Cezair Street to Quesnel Street; thence in a generally south-westerly direction along Quesnel Street to Pro Queen Street; thence northwards along Pro Queen Street to Hollis Avenue; thence westwards and south-westwards along Hollis Avenue to its junction with Industry Street.
- WEST -** From the last mentioned point proceeding in a generally northerly direction along Industry Street to Rawle Circular; thence north-eastwards along Rawle Circular to Gordon Street; thence in a generally northerly direction along Gordon Street to Sorzano Street; thence eastwards along Sorzano Street to Woodford Street; thence northwards along Woodford Street to Church Street; thence eastwards along Church Street to Prince Street; thence northwards along Prince Street to Mount Pleasant Road; thence in a generally north-westerly direction along Mount Pleasant Road to its junction with the Arima Bye-Pass at the point of commencement.

ELECTORAL DISTRICT OF ARIMA WEST/O'MEARA

Comprising the following Polling Divisions:

1961, 1979, 1985, 1990, 1991

ELECTORATE – 3,672

(In the following boundary descriptions, wherever a boundary line is described as passing along a road, street, avenue, trace or other roadway, the centre line of such road, street, avenue, trace or other roadway is indicated. Wherever ownership of land is indicated by name, it should be interpreted as referring to the current or previous ownership of such land.)

- NORTH -** From the point on the Arima Old Road where it abuts the north-western corner of lands of the Trinidad Textile Manufacturing Company Limited at the western boundary of the Municipal Corporation Electoral Area of Arima, proceeding in a generally easterly direction along the Arima Old Road into and along Mausica Street to Gordon Street; thence in a generally south-westerly direction along Gordon Street to Rawle Circular; thence south-westwards along Rawle Circular to Industry Street; thence southwards along Industry Street to Hollis Avenue; thence north-eastwards and eastwards along Hollis Avenue to its junction with Pro Queen Street.
- EAST -** From the last mentioned point proceeding in a generally south-westerly direction along Pro Queen Street to Subero Street; thence in a generally southerly direction along Subero Street to the point where it crosses the north bank of a paved concrete drain at the northern boundary of the Malabar Housing Settlement; thence in a generally westerly direction along the northern boundary of the Malabar Housing Settlement to the point where it abuts O'Meara Road; thence in a generally southerly direction along O'Meara Road to its junction with the Churchill-Roosevelt Highway.
- SOUTH -** From the last mentioned point proceeding in a generally north-westerly direction along the Churchill-Roosevelt Highway to the point where it crosses the east bank of the Mausica River at the western boundary of the Municipal Corporation Electoral Area of Arima.
- WEST -** From the last mentioned point proceeding in a generally north-easterly and then north-westerly direction along the east bank of the Mausica River to the point where it is crossed by John Shaw Avenue at the western boundary of the Municipal Corporation Electoral Area of Arima; thence in a generally south-westerly and then north-westerly direction along the western boundary of the Municipal Corporation Electoral Area of Arima to the north-western corner of lands of the Trinidad Textile Manufacturing Company Limited where it abuts the Arima Old Road at the point of commencement.

ELECTORAL DISTRICT OF CALVARY

Comprising the following Polling Divisions:

1936, 1938, 1946, 1995, 1996, 2000

ELECTORATE - 3,453

(In the following boundary descriptions, wherever a boundary line is described as passing along a road, street, avenue, trace or other roadway, the centre line of such road, street, avenue, trace or other roadway is indicated. Wherever ownership of land is indicated by name, it should be interpreted as referring to the current or previous ownership of such land.)

- NORTH -** From the point on the northern boundary of the Municipal Corporation Electoral Area of Arima at the 1 1/4 m.m. on the Arima-Blanchisseuse Road proceeding in an easterly and then south-easterly direction along the Arima-Blanchisseuse Road to its junction with Mount Pleasant Road.
- EAST -** From the last mentioned point proceeding in a generally south-easterly direction along Mount Pleasant Road to Prince Street; thence southwards along Prince Street to its junction with Church Street.
- SOUTH -** From the last mentioned point proceeding in a generally westerly direction along Church Street to Woodford Street; thence southwards along Woodford Street to Sorzano Street; thence westwards along Sorzano Street to Gordon Street; thence southwards along Gordon Street to Mausica Street; thence in a generally westerly direction along Mausica Street to the point where it crosses the east bank of the Mausica River at the western boundary of the Municipal Corporation Electoral Area of Arima.
- WEST -** From the last mentioned point proceeding in a generally northerly and then easterly direction along the western and northern boundaries of the Municipal Corporation Electoral Area of Arima to the 1 1/4 m.m. on the Arima-Blanchisseuse Road at the point of commencement.

ELECTORAL DISTRICT OF MALABAR NORTH

Comprising the following Polling Divisions:

1965, 1971, 1972, 1977, 1978

ELECTORATE - 3,845

(In the following boundary descriptions, wherever a boundary line is described as passing along a road, street, avenue, trace or other roadway, the centre line of such road, street, avenue, trace or other roadway is indicated. Wherever ownership of land is indicated by name, it should be interpreted as referring to the current or previous ownership of such land.)

- NORTH -** From the junction of Subero Street and Koon Koon Branch Trace, proceeding in a generally easterly direction along Koon Koon Branch Trace to Malabar Road; thence southwards along Malabar Road to Bedasie Avenue; thence in a generally easterly and then north-easterly direction along Bedasie Avenue to its eastern end where it crosses the south bank of a paved concrete drain; thence in a generally north-easterly direction along the south bank of the said paved concrete drain to the point where it is crossed by the Trinidad and Tobago Government Railway Reserve.
- EAST -** From the last mentioned point proceeding in a generally south-easterly direction along the said Government Railway Reserve to the northern end of La Croix Trace; thence in a generally southerly direction along La Croix Trace to Immortelle Avenue; thence westwards along Immortelle Avenue to Mahogany Drive; thence southwards along Mahogany Drive to Tirite Lane; thence westwards along Tirite Lane to Croton Lane; thence southwards along Croton Lane to its junction with Banyan Boulevard.
- SOUTH -** From the last mentioned point proceeding in a generally westerly direction along Banyan Boulevard to Malabar Road; thence southwards along Malabar Road to Nu Tones Boulevard; thence in a generally westerly direction along Nu Tones Boulevard to its junction with O'Meara Road at T.&T.E.C. L.P. No. 50.
- WEST -** From the last mentioned point proceeding in a generally northerly direction along O'Meara Road to the point where it abuts the north-western corner of the Malabar Housing Settlement at the south bank of a paved concrete drain between L.P. No. 47 and L.P. No 48; thence in a generally easterly direction along the northern boundary of the Malabar Housing Settlement to the point where it is crossed by Subero Street at the southern boundary of Lot No. 12A Subero Street; thence in a generally northerly direction along Subero Street to its junction with Koon Koon Branch Trace at the point of commencement.

ELECTORAL DISTRICT OF MALABAR SOUTH

Comprising the following Polling Divisions:

1967, 1968, 1969, 1970, 1973, 1983

ELECTORATE - 4,092

(In the following boundary descriptions, wherever a boundary line is described as passing along a road, street, avenue, trace or other roadway, the centre line of such road, street, avenue, trace or other roadway is indicated. Wherever ownership of land is indicated by name, it should be interpreted as referring to the current or previous ownership of such land.)

- NORTH -** From the junction of O'Meara Road and Nu Tones Boulevard at T.&T.E.C. L.P. No. 50 proceeding in a generally easterly direction along Nu Tones Boulevard to Malabar Road; thence in a generally northerly direction along Malabar Road to Banyan Boulevard; thence in a generally easterly direction along Banyan Boulevard to Croton Lane; thence northwards along Croton Lane to Tirite Lane; thence eastwards along Tirite Lane to Mahogany Drive; thence northwards along Mahogany Drive to Immortelle Avenue; thence eastwards along Immortelle Avenue to its junction with La Croix Trace at the Trinidad and Tobago Government Railway Reserve; thence in a generally north-westerly direction along the said Railway Reserve to Sunset Drive; thence in a generally northerly and then easterly direction along Sunset Drive to its junction with Tumpuna Road.
- EAST -** From the last mentioned point proceeding in a generally south-easterly direction along Tumpuna Road to Malabar Road South; thence in a generally westerly direction along Malabar Road South to Roland Cleveland Road; thence southwards along Roland Cleveland Road to George Lewis Place; thence in a generally south-easterly direction along George Lewis Place to its southern end; thence in a generally southerly direction along an imaginary line to the point on the Churchill-Roosevelt Highway.
- SOUTH -** From the last mentioned point proceeding in a generally westerly direction along the Churchill-Roosevelt Highway to its junction with O'Meara Road.
- WEST -** From the last mentioned point proceeding in a generally northerly direction along O'Meara Road to its junction with Nu Tones Boulevard at T.&T.E.C. L.P. No. 50 at the point of commencement.

ELECTORAL DISTRICT OF TUMPUNA

Comprising the following Polling Divisions:

1966, 2035, 2045, 2046, 2047, 2091

ELECTORATE - 3,930

(In the following boundary descriptions, wherever a boundary line is described as passing along a road, street, avenue, trace or other roadway, the centre line of such road, street, avenue, trace or other roadway is indicated. Wherever ownership of land is indicated by name, it should be interpreted as referring to the current or previous ownership of such land.)

- NORTH -** From the junction of Guanapo Street and Quesnel Street proceeding in a generally easterly direction along Guanapo Street to the point where it crosses the west bank of the Arima River at the eastern boundary of the Borough of Arima.
- EAST -** From the last mentioned point proceeding in a generally south-easterly direction along the west bank of the Arima River to the point where it is crossed by the Churchill-Roosevelt Highway.
- SOUTH -** From the last mentioned point proceeding in a generally south-westerly direction along the Churchill-Roosevelt Highway to the point where an imaginary line drawn southwards from the southern end of George Lewis Place meets it.
- WEST -** From the last mentioned point proceeding in a generally northerly direction along the said imaginary line to the southern end of George Lewis Place; thence in a generally north-westerly direction along George Lewis Place to Roland Cleveland Road; thence northwards along Roland Cleveland Road to Malabar Road South; thence eastwards along Malabar Road South to Tumpuna Road; thence in a generally north-westerly direction along Tumpuna Road into and along Cocorite Street to Quesnel Street; thence north-eastwards along Quesnel Street to its junction with Guanapo Street at the point of commencement.

**MUNICIPAL CORPORATION
POINT FORTIN**

**BOUNDARIES OF THE BOROUGH OF POINT FORTIN AS PRESCRIBED
AND DEFINED IN THE MUNICIPAL CORPORATIONS ACT, 1990**

“The Borough of Point Fortin comprises the area which is bounded as follows: -

- NORTH** - From the point on the sea coast at the northern end of Erin Road at the eastern boundary of Cedros Ward proceeding in a generally north-easterly direction along the said sea coast to the point on the west bank of Vance River.
- EAST** - From the last mentioned point proceeding in a generally south-easterly direction along the west bank of the said river to the point where it is crossed by the Southern Main Road.
- SOUTH** - From the last mentioned point proceeding in a generally south-westerly direction along the Southern Main Road to the point where it crosses the eastern boundary of Cedros Ward at Erin Road.
- WEST** - From the last mentioned point proceeding in a generally northerly direction along Erin Road (the eastern boundary of Cedros Ward) to the sea coast at the point of commencement.”

APPENDIX F

MUNICIPAL CORPORATION
POINT FORTINNAMES OF ELECTORAL DISTRICTS RECOMMENDED AND
THE NUMBER OF ELECTORS PROPOSED FOR EACH OF THEM

Total Electorate for POINT FORTIN	16,244
No. of Electoral Districts	6
Average number of electors per Electoral district	2,707
Highest Electorate in the Electoral Area	2,905
Lowest Electorate in the Electoral Area	2,546

NAME OF ELECTORAL DISTRICT	POLLING DIVISIONS WITHIN ELECTORAL DISTRICTS	ELECTORATE
CAP-DE-VILLE/FANNY VILLAGE (5 P.D's)	4592	749
	4593	619
	4780	348
	4781	292
	4782	571
		2,579
EGYPT (6 P.D's)	4706	384
	4755	803
	4756	246
	4757	650
	4768	409
	4769	413
		2,905
HOLLYWOOD (5 P.D's)	4765	594
	4766	513
	4767	465
	4775	596
	4776	378
		2,546
NEWLANDS/MAHAICA (8 P.D's)	4710	345
	4725	324
	4730	314
	4735	386
	4740	210
	4745	187
	4750	572
4770	462	
		2,800
NEW VILLAGE (4 P.D's)	4591	540
	4705	319
	4707	687
	4760	1,032
		2,578
TECHIER/GUAPO (7 P.D's)	4676	44
	4695	418
	4696	564
	4697	515
	4700	415
	4715	372
4720	508	
		2,836

APPENDIX F - (1)

MUNICIPAL CORPORATION ELECTORAL AREA

POINT FORTIN

ELECTORAL DISTRICTS:

- 1) CAP-DE-VILLE/FANNY VILLAGE
- 2) EGYPT
- 3) HOLLYWOOD
- 4) NEWLANDS/MAHAICA
- 5) NEW VILLAGE
- 6) TECHIER/GUAPO

ELECTORAL DISTRICT OF CAP-DE-VILLE/FANNY VILLAGE

Comprising the following Polling Divisions:

4592, 4593, 4780, 4781, 4782

ELECTORATE - 2,579

(In the following boundary descriptions, wherever a boundary line is described as passing along a road, street, avenue, trace or other roadway, the centre line of such road, street, avenue, trace or other roadway is indicated. Wherever ownership of land is indicated by name, it should be interpreted as referring to the current or previous ownership of such land.)

- NORTH -** From the point on the sea coast where the Cap-de-Ville Beach Road meets it proceeding in a generally north-easterly direction along the said sea coast to the point where it meets an imaginary line drawn north-westwards from the north-western corner of Lot No. 45 on the Guapo-Cap-de-Ville Road.
- EAST -** From the last mentioned point proceeding in a generally south-easterly direction along the said imaginary line to the north-western corner of Lot No. 45 on the Guapo-Cap-de-Ville Road; thence in a generally south-easterly direction along the western boundary of the said lot to its south-western corner where it abuts the Guapo-Cap-de-Ville Road and "E" Street; thence in a generally south-easterly direction along "E" Street to the point where it crosses the eastern boundary of the L'Esperance Estate; thence in a generally southerly direction along the eastern boundary of the L'Esperance Estate to its south-eastern corner where it abuts the northern boundary of the Proposed Forest Reserve.
- SOUTH -** From the last mentioned point proceeding in a generally westerly direction along the northern boundary of the Proposed Forest Reserve to the point where it is crossed by the north bank of the Cap-de-Ville River; thence in a generally north-westerly direction along the north bank of the Cap-de-Ville River to the southern end of Cemetary Block Trace; thence in a generally south-westerly direction along the north bank of the Cap-de-Ville River to the north-western corner of the Proposed Forest Reserve where it abuts the eastern end of Pundit Street at LP No. 56; thence in a generally westerly direction along Pundit Street to its junction with the Erin Road.
- WEST -** From the last mentioned point proceeding in a generally northerly direction along Erin Road to and along the Cap-de-Ville Beach Road to the point on the sea coast at the point of commencement.

ELECTORAL DISTRICT OF EGYPT

Comprising the following Polling Divisions:

4706, 4755, 4756, 4757, 4768, 4769

ELECTORATE - 2,905

(In the following boundary descriptions, wherever a boundary line is described as passing along a road, street, avenue, trace or other roadway, the centre line of such road, street, avenue, trace or other roadway is indicated. Wherever ownership of land is indicated by name, it should be interpreted as referring to the current or previous ownership of such land.)

- NORTH -** From the junction of Warden Road and the Guapo-Cap-de-Ville Road proceeding in a generally north-easterly direction along the Guapo-Cap-de-Ville Road to Point Fortin Main Road; thence in a generally south-easterly direction along Point Fortin Main Road to its junction with Hill Crest Drive.
- EAST -** From the last mentioned point proceeding in a generally south-westerly and then south-easterly direction along Hill Crest Drive to Walker Trace Extension; thence in a generally south-westerly direction along Walker Trace Extension into and along Walker Trace to Egypt Road; thence in a generally south-easterly and then southerly direction along Egypt Road to the point where it crosses the northern boundary of the Southern Road Settlement.
- SOUTH -** From the last mentioned point proceeding in a generally south-westerly direction along the northern boundary of the Southern Road Settlement to the point where it is crossed by Warden Road; thence in a generally north-westerly direction along Warden Road to its junction with Spring Trace.
- WEST -** From the last mentioned point proceeding in a generally north-westerly direction along Warden Road to its junction with the Guapo-Cap-de-Ville Road at the point of commencement.

Comprising the following Polling Divisions:

4765, 4766, 4767, 4775, 4776

ELECTORATE - 2,546

(In the following boundary descriptions, wherever a boundary line is described as passing along a road, street, avenue, trace or other roadway, the centre line of such road, street, avenue, trace or other roadway is indicated. Wherever ownership of land is indicated by name, it should be interpreted as referring to the current or previous ownership of such land.)

- NORTH -** From the point on the sea coast where an imaginary line drawn north-westwards from the north-western corner of Lot No. 45 Guapo-Cap-de-Ville Road meets it proceeding in a generally north-easterly and then northerly direction along the said sea coast to the point where it meets the northern end of Beach Road; thence in a generally south-easterly direction along the said Beach Road to Guapo-Cap-de-Ville Road; thence in a generally north-easterly direction along the Guapo-Cap-de-Ville Road to its junction with Warden Road.
- EAST -** From the last mentioned point proceeding in a generally southerly direction along Warden Road to the point where it abuts the south-western corner of La Fortune Estate.
- SOUTH -** From the last mentioned point proceeding in a generally westerly direction along an imaginary line to the point at the south-eastern corner of the L'Esperance Estate.
- WEST -** From the last mentioned point proceeding in a generally northerly direction along the eastern boundary of the L'Esperance Estate to "E" Street; thence in a generally north-westerly direction along "E" Street to the Guapo-Cap-de-Ville Road where it abuts the south-western corner of Lot No. 45 Guapo-Cap-de-Ville Road; thence in a generally north-westerly direction along the western boundary of Lot No. 45 Guapo-Cap-de-Ville Road to its north-western corner; thence in a generally north-westerly direction along an imaginary line to the sea coast at the point of commencement.

Comprising the following Polling Divisions:

4710, 4725, 4730, 4735, 4740, 4745, 4750, 4770

ELECTORATE - 2,800

(In the following boundary descriptions, wherever a boundary line is described as passing along a road, street, avenue, trace or other roadway, the centre line of such road, street, avenue, trace or other roadway is indicated. Wherever ownership of land is indicated by name, it should be interpreted as referring to the current or previous ownership of such land.)

- NORTH -** From the point on the sea coast at the northern end of Guapo-Cap-de-Ville Road at the Point Fortin Pier proceeding in a generally north-easterly direction along the said sea coast to the point at the mouth of the Guapo River.
- EAST -** From the last mentioned point proceeding in a generally southerly direction along the west bank of the Guapo River to its confluence with a paved concrete drain at the northern end of Eastern Avenue.
- SOUTH -** From the last mentioned point proceeding in a generally westerly and then south-westerly direction along the north bank of the said paved concrete drain to the point where it is crossed by Techier Main Road at its junction with Caanan Road; thence in a generally north-westerly direction along Techier Main Road to the point where it crosses a pipeline reserve; thence in a generally southerly direction along the said pipeline reserve to the point where it is crossed by Point Fortin Main Road at the western boundary of Egypt Government School; thence in a generally north-westerly direction along Point Fortin Main Road to Guapo-Cap-de-Ville Road; thence in a generally south-westerly direction along Guapo-Cap-de-Ville Road to its junction with Beach Road.
- WEST -** From the last mentioned point proceeding in a generally north-westerly direction along Beach Road to its northern end on the sea coast; thence in a generally north-easterly direction along the said sea coast to the Point Fortin Pier at the northern end of Guapo-Cap-de-Ville Road at the point of commencement.

ELECTORAL DISTRICT OF NEW VILLAGE

Comprising the following Polling Divisions:

4591, 4705, 4707, 4760

ELECTORATE - 2,578

(In the following boundary descriptions, wherever a boundary line is described as passing along a road, street, avenue, trace or other roadway, the centre line of such road, street, avenue, trace or other roadway is indicated. Wherever ownership of land is indicated by name, it should be interpreted as referring to the current or previous ownership of such land.)

- NORTH -** From the junction of Erin Road, Cap-de-Ville Road and Pundit Street, proceeding in a generally easterly direction along Pundit Street to its eastern end at LP #56 where it abuts the north-western corner of the Proposed Forest Reserve at the south bank of the Cap-de-Ville River; thence in a generally north-easterly and then south-easterly direction along the south bank of the Cap-de-Ville River to the point where it crosses the northern boundary of the Proposed Forest Reserve; thence in a generally easterly direction along the northern boundary of the Proposed Forest Reserve to the southern boundary of the L'Esperance Estate; thence in a generally easterly direction along the southern boundary of the L'Esperance Estate to its south-eastern corner where it abuts Warden Road; thence in a generally south-easterly direction along Warden Road to the northern boundary of Southern Road Settlement; thence in a generally north-easterly direction along the northern boundary of Southern Road Settlement to the point where it is crossed by Egypt Road; thence in a generally northerly and then north-westerly direction along Egypt Road to Walker Trace; thence in a generally north-easterly direction along Walker Trace into and along Walker Trace Extension to Hill Crest Drive; thence in a generally north-westerly and then northerly direction along Hill Crest Drive to its junction with Point Fortin Main Road; thence in a generally easterly direction along Point Fortin Main Road to its junction with the Southern Main Road.
- EAST -
&
SOUTH** From the last mentioned point proceeding in a generally south-westerly direction along the Southern Main Road to its junction with Erin Road, Cap-de-Ville Road.
- WEST -** From the last mentioned point proceeding in a generally northerly direction along Erin Road, Cap-de-Ville Road to its junction with Pundit Street at the point of commencement.

ELECTORAL DISTRICT OF TECHIER/GUAPO

Comprising the following Polling Divisions:

4676, 4695, 4696, 4697, 4700, 4715, 4720

ELECTORATE - 2,836

(In the following boundary descriptions, wherever a boundary line is described as passing along a road, street, avenue, trace or other roadway, the centre line of such road, street, avenue, trace or other roadway is indicated. Wherever ownership of land is indicated by name, it should be interpreted as referring to the current or previous ownership of such land.)

- NORTH -** From the point on the sea coast at the mouth of the Guapo River proceeding in a generally north-easterly direction along the said sea coast to the point at the mouth of the Vance River.
- EAST -** From the last mentioned point proceeding in a generally south-easterly direction along the west bank of the Vance River to the point where it is crossed by the Southern Main Road.
- SOUTH -** From the last mentioned point proceeding in a generally south-westerly direction along the Southern Main Road to Point Fortin Main Road; thence in a generally north-westerly direction along Point Fortin Main Road to the point where it crosses a pipeline reserve at the western boundary of Egypt Government School.
- WEST -** From the last mentioned point proceeding in a generally northerly direction along the said pipeline reserve to the point where it is crossed by Techier Main Road at its junction with Caanan Road; thence in a generally south-easterly direction along Techier Main Road to the point where it crosses the north bank of a paved concrete drain; thence in a generally north-easterly and then easterly direction along the said paved concrete drain to its confluence with the Guapo River at the northern end of Eastern Avenue; thence in a generally northerly direction along the east bank of the Guapo River to its mouth on the sea coast at the point of commencement.

**MUNICIPAL CORPORATION
CHAGUANAS**

**BOUNDARIES OF THE BOROUGH OF CHAGUANAS AS PRESCRIBED
AND DEFINED IN THE MUNICIPAL CORPORATIONS ACT, 1990**

“The Borough of Chaguanas comprises the area which is bounded as follows: -

- NORTH -** From the point at the mouth of the Madame Espagnol River on the sea coast proceeding first in a generally easterly then north-easterly direction along the west bank of the Madame Espagnol River to Bejucal Canal; thence northwards along Bejucal Canal to the point where it crosses the northern boundary of the Ward of Chaguanas; thence eastwards along the said Ward boundary to and along Munroe Road to Cunupia Railway Station Road; thence continuing eastwards along Cunupia Railway Station Road to the point where it meets the Southern Main Road.
- EAST -** From the last mentioned point proceeding in a generally southerly direction along the Southern Main Road to the point where it meets the west bank of the Cunupia River; thence in a generally south-easterly direction along the west bank of the Cunupia River to its confluence with the Claire Le Riche River also known as the Ghandia River; thence in a generally south-westerly direction along the west bank of the Claire Le Riche River also known as the Ghandia River to the point where it is crossed by Ragoonanan Road; thence westwards along Ragoonanan Road to Longdenville Local Road; thence southwards along Longdenville Local Road to Pokhor Road; thence eastwards along Pokhor Road to Paul Augustus Road; thence southwards along Paul Augustus Road to Depot Road; thence in a generally westerly direction along Depot Road to the north-western corner of lands of Rampall (15a. Or. Op.); thence southwards along the western boundary of lands of Rampall (15a. Or. Op.) to its south-western corner at the Trinidad Government Railway Reserve formerly known as the Rio Claro Line; thence north-westwards along the said railway reserve to Railway Road; thence southwards along Railway Road to Caparo Valley Brasso Road; thence in a generally southerly direction along Caparo Valley-Brasso Road to the point where it crosses the north bank of the Caparo River.
- SOUTH -** From the last mentioned point proceeding westwards along the north bank of the Caparo River to the north bank of the Honda River; thence first westwards and thence north-westwards along the north bank of the Honda River to the north bank of the Caparo River; thence in a generally westerly direction along the north bank of the Caparo River to the point at its mouth on the sea coast.
- WEST -** From the last mentioned point proceeding in a generally northerly direction along the said sea coast to the point at the mouth of the Madame Espagnol River at the point of commencement.”

APPENDIX G

**MUNICIPAL CORPORATION
CHAGUANAS**

**NAMES OF ELECTORAL DISTRICTS RECOMMENDED AND
THE NUMBER OF ELECTORS PROPOSED FOR EACH OF THEM**

No. of Electoral Districts	8
Average number of electors per Electoral district	7,625
Highest Electorate in the Electoral Area	8,200
Lowest Electorate in the Electoral Area	7,299

NAME OF ELECTORAL DISTRICT	POLLING DIVISIONS WITHIN ELECTORAL DISTRICTS	ELECTORATE
CHARLIEVILLE (6 P.D's)	2750	1,640
	2755	1,506
	2875	1,764
	2880	1,283
	2885	271
	2915	894
		7,358
CUNUPIA (6 P.D's)	2705	931
	2715	967
	2716	1,464
	2770	1,156
	2772	611
	2815	2,189
		7,318
EDINBURGH/LONGDENVILLE (4 P.D's)	2800	1,259
	2835	1,431
	2840	4,141
	2845	1,369
		8,200
ENTERPRISE NORTH/ESMERALDA (8 P.D's)	2700	1,001
	2781	706
	2810	1,303
	2820	788
	2822	2,058
	2823	759
	2824	538
	2827	971
		8,124

APPENDIX G - (CONTINUED)

MUNICIPAL CORPORATION
CHAGUANAS

NAMES OF ELECTORAL DISTRICTS RECOMMENDED AND
THE NUMBER OF ELECTORS PROPOSED FOR EACH OF THEM

Total Electorate for CHAGUANAS	61,000
No. of Electoral Districts	8

Average number of electors per Electoral district	7,625
Highest Electorate in the Electoral Area	8,200
Lowest Electorate in the Electoral Area	7,299

NAME OF ELECTORAL DISTRICT	POLLING DIVISIONS WITHIN ELECTORAL DISTRICTS	ELECTORATE
ENTERPRISE SOUTH (6 P.D's)	2825	1,876
	2828	1,166
	2829	1,798
	2830	783
	2831	1,021
	2832	1,039
		7,683
FELICITY/ENDEAVOUR (10 P.D's)	2890	716
	2905	754
	2906	185
	2910	494
	2920	649
	2925	962
	2926	953
	2930	931
	2935	827
	2975	874
	7,345	
MONTROSE (6 P.D's)	2821	1,286
	2826	1,346
	2850	1,599
	2851	1,689
	2855	1,177
	2900	576
	7,673	
MUNROE ROAD/CARONI SAVANNAH (10 P.D's)	2760	644
	2761	361
	2762	649
	2765	1,830
	2860	711
	2865	757
	2866	619
	2867	548
	2870	709
	2871	471
	7,299	

APPENDIX G - (1)

MUNICIPAL CORPORATION ELECTORAL AREA

CHAGUANAS

ELECTORAL DISTRICTS:

- 1) CHARLIEVILLE
- 2) CUNUPIA
- 3) EDINBURGH/LONGDENVILLE
- 4) ENTERPRISE NORTH/ ESMERALDA
- 5) ENTERPRISE SOUTH
- 6) FELICITY/ENDEAVOUR
- 7) MONTROSE
- 8) MUNROE ROAD/ CARONI SAVANNAH

ELECTORAL DISTRICT OF CHARLIEVILLE

Comprising the following Polling Divisions:

2750, 2755, 2875, 2880, 2885, 2915

ELECTORATE – 7,358

(In the following boundary descriptions, wherever a boundary line is described as passing along a road, street, avenue, trace or other roadway, the centre line of such road, street, avenue, trace or other roadway is indicated. Wherever ownership of land is indicated by name, it should be interpreted as referring to the current or previous ownership of such land.)

- NORTH -** From the point at the northern boundary of the Municipal Corporation Electoral Area of Chaguanas where it crosses the east bank of the Bejucal Canal proceeding in a generally easterly direction along the northern boundary of the Municipal Corporation Electoral Area of Chaguanas to the point where it is crossed by the Uriah Butler Highway.
- EAST -** From the last mentioned point proceeding in a generally southerly direction along the Uriah Butler Highway to and along the Caroni Savannah Road to its junction with Biljah Road; thence eastwards along Biljah Road to the Uriah Butler Highway; thence south-eastwards along the Uriah Butler Highway to the Trinidad and Tobago Government Railway Reserve formerly known as the San Fernando Line; thence in a generally south-westerly direction along the San Fernando Line to the point where it is crossed by Gaston Street; thence westwards along Gaston Street to Joseph Street; thence southwards along Joseph Street to Rene Street; thence westwards along Rene Street to Caroni Savannah Road; thence southwards along Caroni Savannah Road to its junction with the Chaguanas Main Road.
- SOUTH -** From the last mentioned point proceeding in a generally north-westerly direction along the Chaguanas Main Road to its junction with an Estate Trace which runs northwards along the western boundary of Woodford Lodge Estate.
- WEST -** From the last mentioned point proceeding in a generally northerly direction along the said Estate Trace which runs northwards along the western boundary of Woodford Lodge Estate to Greenwich Road; thence in a generally westerly direction along Greenwich Road to Cacandee Road; thence in a generally northerly direction along Cacandee Road to Bernard Road; thence westwards along Bernard Road to its western end; thence in a generally westerly direction along an imaginary line to the east bank of the Madame Espagnol River; thence in a generally north-easterly direction along the east bank of the Madame Espagnol River to the Bejucal Canal; thence northwards along the east bank of the Bejucal Canal to the point where it crosses the northern boundary of the Municipal Corporation Electoral Area of Chaguanas at the point of commencement.

ELECTORAL DISTRICT OF CUNUPIA

Comprising the following Polling Divisions:

2705, 2715, 2716, 2770, 2772, 2815

ELECTORATE – 7,318

(In the following boundary descriptions, wherever a boundary line is described as passing along a road, street, avenue, trace or other roadway, the centre line of such road, street, avenue, trace or other roadway is indicated. Wherever ownership of land is indicated by name, it should be interpreted as referring to the current or previous ownership of such land.)

- NORTH -** From the point where Cunupia Railway Station Road meets the Trinidad Government Railway Reserve formerly known as the San Fernando Line proceeding eastwards along Cunupia Railway Station Road to its junction with the Southern Main Road.
- EAST -** From the last mentioned point proceeding in a generally southerly direction along the Southern Main Road to the point where it meets the west bank of the Cunupia River; thence in a generally south-easterly direction along the west bank of the Cunupia River to its confluence with the Claire Le Riche River also known as the Ghandia River; thence in a generally south-westerly direction along the west bank of the Claire Le Riche River also known as the Ghandia River to the point where it is crossed by Esmeralda Road.
- SOUTH -** From the last mentioned point proceeding westwards along Esmeralda Road to the Southern Main Road; thence south-westwards along the Southern Main Road to Egypt Trace Extension; thence westwards along Egypt Trace Extension to Teak Drive; thence westwards along Teak Drive to its end; thence westwards along an imaginary line to Egypt Trace; thence westwards along Egypt Trace to the Trinidad and Tobago Government Railway Reserve formerly known as the San Fernando Line.
- WEST -** From the last mentioned point proceeding in a generally north-easterly direction along the said Railway Reserve formerly known as the San Fernando Line to the point where it is crossed by Cunupia Railway Station Road at the point of commencement.

Comprising the following Polling Divisions:

2800, 2835, 2840, 2845

ELECTORATE - 8,200

(In the following boundary descriptions, wherever a boundary line is described as passing along a road, street, avenue, trace or other roadway, the centre line of such road, street, avenue, trace or other roadway is indicated. Wherever ownership of land is indicated by name, it should be interpreted as referring to the current or previous ownership of such land.)

- NORTH -** From the point where the Solomon Hochoy Highway crosses the south bank of the Caparo River proceeding in a generally north-easterly direction along the south bank of the Caparo River to the point where it is crossed by La Clave Street; thence in a generally northerly direction along La Clave Street to the Southern Main Road; thence in a generally easterly direction along the Southern Main Road to Caparo Valley-Brasso Road; thence continuing eastwards along Caparo Valley-Brasso Road to Depot Road; thence eastwards along Depot Road to Longdenville Local Road; thence north-westwards and then northwards along Longdenville Local Road to Pokhor Road; thence eastwards along Pokhor Road to its junction with Paul Augustus Road.
- EAST -** From the last mentioned point proceeding southwards along Paul Augustus Road to Depot Road; thence in a generally westerly direction along Depot Road to the north-western corner of lands of Rampall; thence southwards along the western boundary of lands of Rampall to its south-western corner at the Trinidad Government Railway Reserve formerly known as the Rio Claro Line; thence north-westwards along the said Trinidad Government Railway Reserve formerly known as the Rio Claro Line to Railway Road; thence southwards along Railway Road to Caparo Valley-Brasso Road; thence southwards along Caparo Valley-Brasso Road to the point where it crosses the north bank of the Caparo River.
- SOUTH -** From the last mentioned point proceeding in a generally north-westerly direction along the north bank of the Caparo River to the north bank of the Honda River; thence in a generally westerly direction along the north bank of the Honda River to the point where it is crossed by the Solomon Hochoy Highway.
- WEST -** From the last mentioned point proceeding northwards along the Solomon Hochoy Highway to the point where it crosses the south bank of the Caparo River at the point of commencement.

Comprising the following Polling Divisions:

2700, 2781, 2810, 2820, 2822, 2823, 2824, 2827

ELECTORATE – 8,124

(In the following boundary descriptions, wherever a boundary line is described as passing along a road, street, avenue, trace or other roadway, the centre line of such road, street, avenue, trace or other roadway is indicated. Wherever ownership of land is indicated by name, it should be interpreted as referring to the current or previous ownership of such land.)

- NORTH -** From the point at the north-western corner of Gordon Plantations Limited where it abuts Egypt Trace proceeding in a generally easterly direction along Egypt Trace to its eastern end; thence in a generally easterly direction along an imaginary line to the western end of Teak Drive; thence eastwards along Teak Drive to Egypt Trace Extension; thence in a generally easterly direction along Egypt Trace Extension to the Southern Main Road; thence in a generally north-easterly direction along the Southern Main Road to Esmeralda Road; thence in a generally easterly direction along Esmeralda Road to its eastern end where it crosses the west bank of the Claire Le Riche River also known as the Ghandia River.
- EAST -** From the last mentioned point proceeding in a generally south-westerly direction along the west bank of the Claire Le Riche River also known as the Ghandia River to the point where it is crossed by Ragoonanan Road; thence in a generally westerly direction along Ragoonanan Road to Longdenville Local Road; thence southwards along Longdenville Local Road to its junction with Clovis Avenue.
- SOUTH -** From the last mentioned point proceeding in a generally westerly direction along Clovis Avenue to the point where it crosses the Trinidad and Tobago Government Railway Reserve formerly known as the Rio Claro Line; thence in a generally north-westerly direction along the said Railway Reserve formerly known as the Rio Claro Line to the point where it is crossed by the Southern Main Road; thence in a generally south-westerly direction along the Southern Main Road to Montrose Trace; thence in a generally westerly direction along Montrose Trace to its junction with Egypt Trace Extension.
- WEST -** From the last mentioned point proceeding in a generally northerly direction along Egypt Trace Extension at the western boundary of Gordon Plantations Limited to its north-western corner where it abuts Egypt Trace at the point of commencement.

Comprising the following Polling Divisions:

2825, 2828, 2829, 2830, 2831, 2832

ELECTORATE – 7,683

(In the following boundary descriptions, wherever a boundary line is described as passing along a road, street, avenue, trace or other roadway, the centre line of such road, street, avenue, trace or other roadway is indicated. Wherever ownership of land is indicated by name, it should be interpreted as referring to the current or previous ownership of such land.)

- NORTH -** From the junction of Chrissie Terrace and the Southern Main Road proceeding in a generally north-easterly direction along the Southern Main Road to the point where it crosses the Trinidad and Tobago Government Railway Reserve formerly known as the Rio Claro Line.
- EAST -** From the last mentioned point proceeding in a generally south-easterly direction along the said Railway Reserve formerly known as the Rio Claro Line to the point where it is crossed by Clovis Avenue; thence in a generally easterly direction along Clovis Avenue to Longdenville Local Road; thence in a generally southerly and then south-easterly direction along Longdenville Local Road to its junction with Depot Road.
- SOUTH -** From the last mentioned point proceeding in a generally westerly direction along Depot Road to Caparo Valley-Brasso Road; thence in a generally westerly direction along Caparo Valley-Brasso Road to the point where it abuts the south-western corner of lands of Isle de Los Estate.
- WEST -** From the last mentioned point proceeding in a generally northerly direction along the western boundary of lands of Isle de Los Estate to Chrissie Terrace; thence in a generally northerly and then westerly direction along Chrissie Terrace to its junction with the Southern Main Road at the point of commencement.

Comprising the following Polling Divisions:

**2890, 2905, 2906, 2910, 2920, 2925,
2926, 2930, 2935, 2975**

ELECTORATE – 7,345

(In the following boundary descriptions, wherever a boundary line is described as passing along a road, street, avenue, trace or other roadway, the centre line of such road, street, avenue, trace or other roadway is indicated. Wherever ownership of land is indicated by name, it should be interpreted as referring to the current or previous ownership of such land.)

- NORTH -** From the point on the east bank of the Madame Espagnol River where an imaginary line drawn westwards from the western end of Bernard Road meets it, proceeding in a generally easterly direction along the said imaginary line to the western end of Bernard Road; thence north-eastwards and then south-eastwards along Bernard Road to Cacandee Road; thence in a generally southerly direction along Cacandee Road to Greenwich Road; thence eastwards along Greenwich Road to an Estate Trace which runs southwards along the western boundary of Woodford Lodge Estate; thence in a generally southerly direction along the said Estate Trace at the western boundary of Woodford Lodge Estate to Chaguanas Main Road; thence in a generally south-easterly direction along Chaguanas Main Road to the Caroni Savannah Road; thence northwards along the Caroni Savannah Road to Rene Street; thence eastwards along Rene Street to Joseph Street; thence northwards along Joseph Street to Gaston Street; thence eastwards along Gaston Street to the Trinidad and Tobago Government Railway Reserve formerly known as the San Fernando Line; thence north-eastwards along the said Railway Reserve formerly known as the San Fernando Line to the point where it is crossed by the Uriah Butler Highway.
- EAST -** From the last mentioned point proceeding in a generally southerly direction along the Uriah Butler Highway to the point where it crosses the north bank of the Honda River
- SOUTH -** From the last mentioned point proceeding in a generally north-westerly direction along the north bank of the Honda River to its confluence with the Caparo River; thence in a generally westerly direction along the north bank of the Caparo River to its mouth on the sea coast.
- WEST -** From the last mentioned point proceeding in a generally northerly direction along the said sea coast to the mouth of the Madame Espagnol River; thence in a generally north-easterly direction along the east bank of the Madame Espagnol River to the point where an imaginary line drawn westwards from the western end of Bernard Road meets it at the point of commencement.

ELECTORAL DISTRICT OF MONTROSE

Comprising the following Polling Divisions:

2821, 2826, 2850, 2851, 2855, 2900

ELECTORATE - 7,673

(In the following boundary descriptions, wherever a boundary line is described as passing along a road, street, avenue, trace or other roadway, the centre line of such road, street, avenue, trace or other roadway is indicated. Wherever ownership of land is indicated by name, it should be interpreted as referring to the current or previous ownership of such land.)

- NORTH -** From the point of the Trinidad and Tobago Government Railway Reserve formerly known as the San Fernando Line where it is crossed by Egypt Trace proceeding in a generally easterly direction along Egypt Trace to the point where it abuts the north-western corner of lands of Gordon Plantations Limited.
- EAST -** From the last mentioned point proceeding in a generally southerly direction along the western boundary of lands of Gordon Plantations Limited to the northern end of Egypt Trace Extension; thence in a generally southerly direction along Egypt Trace Extension to Montrose Trace; thence in a generally easterly direction along Montrose Trace to the Southern Main Road; thence in a generally south-westerly direction along the Southern Main Road to Chrissie Terrace; thence in a generally easterly and then southerly direction along Chrissie Terrace to the western boundary of lands of Isle de Los Estate; thence southwards along the western boundary of lands of Isle de Los Estate to its south-western corner where it abuts the Caparo Valley-Brasso Road.
- SOUTH -** From the last mentioned point proceeding in a generally westerly direction along the Caparo Valley-Brasso Road to the Southern Main Road; thence westwards along the Southern Main Road to La Clave Street; thence in a generally southerly direction along La Clave Street to the point where it crosses the north bank of the Caparo River; thence in a generally south-westerly direction along the north bank of the Caparo River to the point where it is crossed by the Uriah Butler Highway.
- WEST -** From the last mentioned point proceeding in a generally north-westerly direction along the Uriah Butler Highway to the point where it crosses the Trinidad and Tobago Government Railway Reserve formerly known as the San Fernando Line; thence in a generally north-easterly direction along the said Railway Reserve formerly known as the San Fernando Line to the point where it is crossed by Egypt Trace at the point of commencement.

ELECTORAL DISTRICT OF MUNROE ROAD/CARONI SAVANNAH

Comprising the following Polling Divisions:

**2760, 2761, 2762, 2765, 2860, 2865,
2866, 2867, 2870, 2871**

ELECTORATE - 7,299

(In the following boundary descriptions, wherever a boundary line is described as passing along a road, street, avenue, trace or other roadway, the centre line of such road, street, avenue, trace or other roadway is indicated. Wherever ownership of land is indicated by name, it should be interpreted as referring to the current or previous ownership of such land.)

- NORTH** - From the junction of Munroe Road and the Uriah Butler Highway proceeding eastwards along Munroe Road to the point where it meets the Trinidad Government Railway Reserve formerly known as the San Fernando Line.
- EAST** - From the last mentioned point proceeding in a generally south-westerly direction
& along the Trinidad Government Railway Reserve formerly known as the San
SOUTH Fernando Line to the point where it crosses the Uriah Butler Highway; thence north-westwards along the Uriah Butler Highway to Biljah Road; thence westwards along Biljah Road to its junction with the Caroni Savannah Road.
- WEST** - From the last mentioned point proceeding in a generally northerly direction along Caroni Savannah Road to and along the Uriah Butler Highway to its junction with Munroe Road at the point of commencement.

REGIONAL CORPORATIONS

NAMES OF ELECTORAL DISTRICTS RECOMMENDED AND
THE NUMBER OF ELECTORS PROPOSED FOR EACH OF THEM

ELECTORAL AREAS	NUMBER OF ELECTORAL DISTRICTS	NAME OF ELECTORAL DISTRICT	ELECTORATE
<i>COUVA/TABAQUITE/TALPARO</i>	14	1. BALMAIN/CALCUTTA NO. 2	10,684
		2. BRECHIN CASTLE/ESPERANZA	10,154
		3. CALIFORNIA/POINT LISAS	10,130
		4. CAPARO/MAMORAL	8,893
		5. CARATAL/TORTUGA	9,659
		6. CARLI BAY/CALCUTTA NO. 3/MC BEAN	10,638
		7. CLAXTON BAY / POINTE-A-PIERRE	10,703
		8. FREEPORT/CHICKLAND	9,628
		9. GASPARILLO/BONNE AVENTURE	9,378
		10. LAS LOMAS/SAN RAFAEL	9,215
		11. LONGDENVILLE/TALPARO	10,197
		12. PERSEVERANCE/WATERLOO	9,556
		13. PIPARO/SAN PEDRO/TABAQUITE	9,626
		14. ST. MARY'S/CARLSEN FIELD	9,295
TOTAL			137,756
<i>DIEGO MARTIN</i>	10	1. BAGATELLE/BLUE BASIN	8,643
		2. BELLE VUE/BOISSIERE NO. 1	8,036
		3. CHAGUARAMAS/POINT CUMANA	8,552
		4. COVIGNE/RICHPLAIN	8,716
		5. DIAMONDVALE	7,922
		6. GLENCOE/GOODWOOD/LA PUERTA	9,393
		7. MOKA/BOISSIERE NO. 2	8,250
		8. MORNE COCO/ALYCE GLEN	8,060
		9. PETIT VALLEY/COCORITE	8,409
		10. ST. LUCIEN/CAMERON HILL	8,707
TOTAL			84,688
<i>MAYARO/RIO CLARO</i>	6	1. BICHE/CHARUMA	4,430
		2. COCAL/MAFEKING	4,731
		3. ECCLESVILLE	5,018
		4. MAYARO/GUAYAGUAYARE	4,707
		5. RIO CLARO NORTH	4,215
		6. RIO CLARO SOUTH/CAT'S HILL	4,867
TOTAL			27,968

APPENDIX H - (CONTINUED)

REGIONAL CORPORATIONS

NAMES OF ELECTORAL DISTRICTS RECOMMENDED AND
THE NUMBER OF ELECTORS PROPOSED FOR EACH OF THEM

ELECTORAL AREAS	NUMBER OF ELECTORAL DISTRICTS	NAME OF ELECTORAL DISTRICT	ELECTORATE
<i>PENAL/DEBE</i>	9	1. BARRACKPORE WEST	7,864
		2. BRONTE	8,005
		3. DEBE EAST/L'ESPERANCE/UNION HALL	8,885
		4. DEBE WEST	7,543
		5. LA FORTUNE	8,285
		6. PALMISTE/HERMITAGE	8,153
		7. PENAL	7,406
		8. QUINAM/MORNE DIABLO	8,593
		9. ROCHARD/BARRACKPORE EAST	7,968
TOTAL			72,702
<i>PRINCES TOWN</i>	10	1. BEN LOMOND/HARDBARGAIN/ WILLIAMSVILLE	8,290
		2. CORINTH/CEDAR HILL	7,174
		3. FIFTH COMPANY	7,555
		4. HINDUSTAN/ ST. MARY'S	8,002
		5. INVERNESS/PRINCES TOWN SOUTH	7,572
		6. LENGUA/ INDIAN WALK	7,517
		7. MORUGA	7,759
		8. NEW GRANT/TABLELAND	7,824
		9. REFORM/MANAHAMBRE	7,615
		10. ST. JULIEN / PRINCES TOWN NORTH	7,156
TOTAL			76,464
<i>SANGRE GRANDE</i>	8	1. CUMUTO/TAMANA	7,115
		2. MANZANILLA	6,021
		3. SANGRE GRANDE NORTHEAST	6,985
		4. SANGRE GRANDE NORTHWEST	6,244
		5. SANGRE GRANDE SOUTH	6,580
		6. TOCO/FISHING POND	6,409
		7. VALENCIA	7,009
		8. VEGA DE OROPOUCHE	6,399
TOTAL			52,762

APPENDIX H - (CONTINUED)

REGIONAL CORPORATIONS

NAMES OF ELECTORAL DISTRICTS RECOMMENDED AND

THE NUMBER OF ELECTORS PROPOSED FOR EACH OF THEM

ELECTORAL AREAS	NUMBER OF ELECTORAL DISTRICTS	NAME OF ELECTORAL DISTRICT	ELECTORATE
<i>SAN JUAN/LAVENTILLE</i>	13	1. ARANGUEZ/WARNER VILLAGE	10,901
		2. BARATARIA	10,288
		3. BEETHAM/PICTON	10,688
		4. CALEDONIA/UPPER MALICK	9,780
		5. FEBEAU/BOURG MULATRESSE	9,801
		6. MARACAS BAY/SANTA CRUZ/ LA FILLETTE	10,764
		7. MORVANT	9,652
		8. PETIT BOURG/MOUNT LAMBERT/ CHAMPS FLEURS	10,421
		9. SAN JUAN EAST	10,191
		10. SAN JUAN WEST	10,137
		11. ST. ANNS/CASCADE/MON REPOS WEST	10,953
		12. ST. BARBS/CHINAPOO	10,028
		13. SUCCESS/TROU MACAQUE	9,917
TOTAL			133,521
<i>SIPARIA</i>	9	1. AVOCAT/SAN FRANCIQUE NORTH	8,383
		2. BRIGHTON/VESSIGNY	7,757
		3. CEDROS	6,909
		4. ERIN	7,499
		5. MON DESIR	7,020
		6. OTAHEITE/ROUSILLAC	8,065
		7. PALO SECO	7,995
		8. SIPARIA EAST/SAN FRANCIQUE SOUTH	8,155
		9. SIPARIA WEST/FYZABAD	7,092
TOTAL			68,875

APPENDIX H - (CONTINUED)

REGIONAL CORPORATIONS

NAMES OF ELECTORAL DISTRICTS RECOMMENDED AND
THE NUMBER OF ELECTORS PROPOSED FOR EACH OF THEM

ELECTORAL AREAS	NUMBER OF ELECTORAL DISTRICTS	NAME OF ELECTORAL DISTRICT	ELECTORATE
<i>TUNAPUNA/PIARCO</i>	15	1. AUZONVILLE/TUNAPUNA	11,051
		2. BLANCHISSEUSE/SANTA ROSA	11,448
		3. BON AIR/AROUCA/CANE FARM	11,079
		4. CAURA/PARADISE/TACARIGUA	10,157
		5. CUREPE/PASEA	10,419
		6. D'ABADIE/CARAPO	11,458
		7. FIVE RIVERS/LOPINOT	11,248
		8. KELLY VILLAGE/WARRENVILLE	10,097
		9. LA FLORISSANTE/CLEAVER	11,303
		10. MACOYA/TRINCITY	10,640
		11. MARACAS/SANTA MAGARITA	10,951
		12. MAUSICA/MALONEY	11,090
		13. ST. AUGUSTINE SOUTH/PIARCO/ ST. HELENA	10,171
		14. VALSAYN/ST. JOSEPH	10,085
		15. WALLERFIELD/LA HORQUETTA	11,455
TOTAL			162,652

**REGIONAL CORPORATION
COUVA/TABAQUITE/TALPARO**

**BOUNDARIES OF THE REGION OF COUVA/TABAQUITE/TALPARO AS
PRESCRIBED AND DEFINED IN THE MUNICIPAL CORPORATIONS ACT,
1990
AS AMENDED BY THE MUNICIPAL CORPORATIONS ACT, 1992**

“The Region of Couva/Tabaquite/Talparo comprises of: -

- NORTH -** From the point at the junction of the Southern Main Road and Mon Plaisir Road proceeding eastwards along Mon Plaisir Road to Mon Plaisir Branch Trace; thence northwards along the said Branch Trace passing along the eastern boundary of Mon Plaisir Estate (425a. 0r. 13p.) to the point where it crosses the south bank of the Guayamare River; thence eastwards along the south bank of the said river to the point where it is crossed by Caroni Road also known as the Caroni south Bank Road; thence in a generally northerly direction along Caroni Road to El Carmen Branch Road; thence in a generally north-easterly direction along El Carmen Branch Road to the point where it crosses the south bank of the Caroni River; thence in a generally north-easterly direction along the south bank of the said river to the point at the confluence of the Caroni, the Aripo and the Cumuto Rivers (the easterly boundary of the County of St. George as described in Section 2 of the Division of Trinidad Act, Chapter 26:01).
- EAST -** From the point mentioned proceeding in a generally southerly direction along the eastern boundary of the County of St. George (as described in Section 2 of the Division of Trinidad Act, Chapter 26:01), to the point at the junction of Tamana Road and Cumuto Main Road; thence in a generally southerly direction along Cumuto Main Road to the point where it crosses the northern boundary of the Central Range Reserve; thence eastwards along the northern boundary of the Central Range Reserve to the point on Guaico-Tamana Road; thence in a generally southerly and then westerly direction along Guaico-Tamana Road to the point where it crosses the eastern boundary at the Central Range Reserve; thence southwards along the eastern boundary of the said Reserve to and along an imaginary straight line drawn due North from the junction of Mahangasingh Crown Trace and the Branch of Killdeer Crown Trace; thence proceeding southwards along the said imaginary straight line to the junction of Mahangasingh Crown Trace and the Branch of Killdeer Crown Trace; thence southwards along Mahangasingh Crown Trace to Tabaquite-Rio Claro Road; thence south-eastwards along the said road to the north-eastern corner of lands of Richard O'Connor (19a. 3.r. 27p.); thence southwards along the eastern boundary of the said lands to its south-eastern corner of the Trinidad Government Railway Reserve formerly known as the Rio Claro Line; thence westwards along the said Railway Reserve to the point where it is crossed by San Pedro Road; thence southwards along the said road to San Pedro Trace; thence in a generally south-westerly direction along the said Trace to the north-eastern corner of lands of Augustin Valdez (9a. 3r. 16p.); thence westwards along the northern boundaries of the said lands and a contiguous parcel owned by the said Augustin Valdez to the point where it meets the east bank of the Poole River.
- SOUTH -** From the last mentioned point proceeding in a generally north-westerly direction along the northern bank of the Poole River to the point where it is crossed by St. John's Road; thence south-westwards along St. John's Road into and along St. John's Trace to Pascual Road; thence north-westwards along Pascual Road to Piparo Road; thence south-westwards along Piparo Road to the point where it crosses the north bank of the Guaracara River; thence in a generally south-westerly direction along the north bank of the said river to the point where it is crossed by Solomon Hochoy Highway; thence proceeding in a generally westerly direction along the north bank of the Guaracara River to the point of its mouth at the sea coast.
- WEST -** From the last mentioned point proceeding in a generally northerly direction along the said sea coast to the point at the mouth of the Caparo River; thence proceeding in a generally easterly direction along the south bank of the Caparo River to its confluence with the Honda River to and along the south bank of the Caparo River to the point where it is crossed by the Caparo Valley-Brasso Road; thence continuing northwards along the Caparo Valley-Brasso Road to Railway Road; thence north-westwards along Railway Road to the point where it crosses a Railway Reserve formerly known as the Rio Claro Line; thence south-eastwards along the said Railway Reserve to the south-western corner of lands of Rampall (15a. 0r. 0p.); thence northwards along the western boundary of the said parcel of

land to the point where it is crossed by Depot Road; thence in a generally easterly direction along Depot Road to Paul Augustus Road; thence in a generally northerly direction along Paul Augustus Road to Pokhor Road; thence westwards along Pokhor Road to Longdenville Local Road; thence northwards along Longdenville Local Road to Ragoonanan Road; thence eastwards along Ragoonanan Road to the point where it crosses the east bank of the Claire Le Riche River (Ghandia River); thence in a generally north-easterly direction along the east bank of the Claire Le Riche River (Ghandia River) to its confluence with the Cunupia River; thence in a generally north-westerly direction along the east bank of the Cunupia River to the point where it is crossed by the Southern Main Road; thence in a generally northerly direction along the Southern Main Road to the point at its junction with Mon Plaisir Road at the point of commencement.”

APPENDIX I

**REGIONAL CORPORATION
COUVA/TABIQUTE/TALPARO**

**NAMES OF ELECTORAL DISTRICTS RECOMMENDED AND
THE NUMBER OF ELECTORS PROPOSED FOR EACH OF THEM**

Total Electorate for COUVA/TABAQUITE/ TALPARO	137,756
No. of Electoral Districts	14
Average number of electors per Electoral district	9,840
Highest Electorate in the Electoral Area	10,703
Lowest Electorate in the Electoral Area	8,893

NAME OF ELECTORAL DISTRICT	POLLING DIVISIONS WITHIN ELECTORAL DISTRICTS	ELECTORATE
BALMAIN/CALCUTTA NO. 2 (9 pd's)	3056	1,404
	3061	1,311
	3066	924
	3085	711
	3092	231
	3097	681
	3090	2,026
	3098	1,580
	3100	1,816
		10,684
	BRECHIN CASTLE/ESPERANZA (14 pd's)	3091
3120		681
3195		468
3196		292
3197		699
3198		515
3199		505
3200		1,207
3201		315
3206		804
3210		875
3215		316
3220		1,002
3225		1,949
	10,154	
CALIFORNIA/POINT LISAS (18 pd's)	3121	614
	3122	94
	3123	459
	3124	406
	3125	463
	3126	471
	3127	349
	3150	804
	3151	461
	3152	352
	3155	222
	3160	361
	3165	393
	3170	370
	3175	482
3180	657	
3185	2,795	
3190	377	
	10,130	

APPENDIX I - (CONTINUED)

**REGIONAL CORPORATION
COUVA/TABAQUITE/TALPARO**

**NAMES OF ELECTORAL DISTRICTS RECOMMENDED AND
THE NUMBER OF ELECTORS PROPOSED FOR EACH OF THEM**

Total Electorate for COUVA/TABAQUITE/ TALPARO	137,756
No. of Electoral Districts	14
Average number of electors per Electoral district	9,840
Highest Electorate in the Electoral Area	10,703
Lowest Electorate in the Electoral Area	8,893

NAME OF ELECTORAL DISTRICT	POLLING DIVISIONS WITHIN	ELECTORATE
----------------------------	-----------------------------	------------

ELECTORAL DISTRICTS

CAPARO/MAMORAL (12 pd's)	2655	591
	2660	677
	2665	764
	2786	919
	2790	741
	2795	421
	2796	1,613
	3015	838
	3020	642
	3025	972
	3030	347
	3075	368
		8,893
CARATAL/TORTUGA (17 pd's)	3080	626
	3081	429
	3205	433
	3245	1,008
	3250	1,066
	3270	492
	3271	483
	3272	427
	3275	750
	3276	423
	3280	867
	3281	565
	3282	236
	3285	567
	3286	260
3287	162	
3290	865	
	9,659	
CARLI BAY/CALCUTTA NO. 3/MC BEAN (12 pd's)	3094	1,292
	3095	629
	3096	981
	3105	905
	3110	395
	3115	493
	3130	1,565
	3135	828
	3136	412
	3140	1,940
	3145	634
	3146	564
	10,638	

APPENDIX I - (CONTINUED)

REGIONAL CORPORATION
COUVA/TABAQUITE/TALPARONAMES OF ELECTORAL DISTRICTS RECOMMENDED AND
THE NUMBER OF ELECTORS PROPOSED FOR EACH OF THEM

Total Electorate for COUVA/TABAQUITE/ TALPARO	137,756
No. of Electoral Districts	14
Average number of electors per Electoral district	9,840
Highest Electorate in the Electoral Area	10,703
Lowest Electorate in the Electoral Area	8,893

NAME OF ELECTORAL DISTRICT	POLLING DIVISIONS WITHIN	ELECTORATE
----------------------------	-----------------------------	------------

ELECTORAL DISTRICTS

CLAXTON BAY/POINTE-A-PIERRE (13 pd's)	3230	1,758
	3235	1,086
	3240	519
	3295	821
	3296	973
	3300	1,045
	3305	1,002
	3310	1,364
	3315	758
	3320	47
	3325	164
	3330	192
	3331	974
		10,703
FREEPORT/CHICKLAND (12 pd's)	3010	1,225
	3035	499
	3040	400
	3045	535
	3046	853
	3047	559
	3050	279
	3051	621
	3052	480
	3060	622
	3065	1,713
	3070	1,842
		9,628
GASPARILLO/BONNE AVENTURE (11 pd's)	3335	1,353
	3340	543
	3341	657
	3345	655
	3350	865
	3351	773
	3352	753
	3353	1,130
	3355	696
	3356	537
3360	1,416	
	9,378	
LAS LOMAS/SAN RAFAEL (8 pd's)	2055	1,564
	2680	2,211
	2690	1,724
	2691	378
	2692	1,780
	2693	669
	2706	485
	2717	404
	9,215	

APPENDIX I - (CONTINUED)

REGIONAL CORPORATION
COUVA/TABAQUITE/TALPARONAMES OF ELECTORAL DISTRICTS RECOMMENDED AND
THE NUMBER OF ELECTORS PROPOSED FOR EACH OF THEM

Total Electorate for COUVA/TABAQUITE/ TALPARO	137,756
No. of Electoral Districts	14
Average number of electors per Electoral district	9,840
Highest Electorate in the Electoral Area	10,703
Lowest Electorate in the Electoral Area	8,893

NAME OF ELECTORAL DISTRICT	POLLING DIVISIONS WITHIN	ELECTORATE
----------------------------	-----------------------------	------------

ELECTORAL DISTRICTS

LONGDENVILLE/TALPARO (12 pd's)	2056	1,046
	2060	534
	2065	814
	2070	185
	2075	114
	2080	1,284
	2670	1,241
	2671	200
	2675	638
	2780	1,462
	2785	662
	2805	2,017
		10,197
PERSEVERANCE/WATERLOO (15 pd's)	2945	773
	2950	603
	2955	940
	2960	608
	2961	911
	2962	274
	2963	556
	2964	599
	2980	842
	2981	559
	2982	479
	2985	521
	2986	359
2987	908	
2991	624	
	9,556	
PIPARO/SAN PEDRO/TABAQUITE (13 pd's)	2590	348
	2635	988
	2636	420
	2640	668
	2641	784
	2645	892
	2650	454
	3255	505
	3260	608
	3261	730
	3265	944
	3266	550
	3365	1,735
	9,626	

APPENDIX I - (CONTINUED)

REGIONAL CORPORATION
COUVA/TABAQUITE/TALPARONAMES OF ELECTORAL DISTRICTS RECOMMENDED AND
THE NUMBER OF ELECTORS PROPOSED FOR EACH OF THEM

Total Electorate for COUVA/TABAQUITE/ TALPARO	137,756
No. of Electoral Districts	14
Average number of electors per Electoral district	9,840
Highest Electorate in the Electoral Area	10,703
Lowest Electorate in the Electoral Area	8,893

NAME OF ELECTORAL DISTRICT	POLLING DIVISIONS WITHIN	ELECTORATE
----------------------------	-----------------------------	------------

ELECTORAL DISTRICTS

ST. MARY'S/CARLSEN FIELD	2841	828
(12 pd's)	2990	619
	2992	437
	2993	579
	2994	376
	2995	619
	2996	751
	3000	1,251
	3001	1,313
	3002	1,305
	3005	722
	3006	495
		9,295

APPENDIX I - (1)**REGIONAL MUNICIPALITY ELECTORAL AREA****COUVA/TABAQUITE/TALPARO****ELECTORAL DISTRICTS:**

- 1) BALMAIN/CALCUTTA NO. 2
- 2) BRECHIN CASTLE/ESPERANZA
- 3) CALIFORNIA/POINT LISAS
- 4) CAPARO/MAMORAL
- 5) CARATAL/TORTUGA
- 6) CARLI BAY/CALCUTTA NO. 3/MC BEAN
- 7) CLAXTON BAY/POINTE-A-PIERRE
- 8) FREEPORT/CHICKLAND
- 9) GASPARILLO/BONNE AVENTURE
- 10) LAS LOMAS/SAN RAFAEL
- 11) LONGDENVILLE/TALPARO
- 12) PERSEVERANCE/WATERLOO
- 13) PIPARO/SAN PEDRO/TABAQUITE
- 14) ST. MARY'S/CARLSEN FIELD

ELECTORAL DISTRICT OF BALMAIN/CALCUTTA NO. 2

Comprising the following Polling Divisions:

3056, 3061, 3066, 3085, 3090, 3092, 3097, 3098, 3100

ELECTORATE – 10,684

(In the following boundary descriptions, wherever a boundary line is described as passing along a road, street, avenue, trace or other roadway, the centre line of such road, street, avenue, trace or other roadway is indicated. Wherever ownership of land is indicated by name, it should be interpreted as referring to the current or previous ownership of such land.)

NORTH - From the junction of the Southern Main Road and Freeport Mission Road proceeding in a generally south-easterly direction along Freeport Mission Road to

Freeport Village Road; thence in a generally easterly direction along Freeport Village Road to the point where it crosses the Solomon Hochoy Highway.

- EAST -** From the last mentioned point proceeding in a generally southerly direction along the Solomon Hochoy Highway to the point where it is crossed by Rivulet Road.
- SOUTH -** From the last mentioned point proceeding in a generally north-westerly direction along Rivulet Road to Milton Road; thence in a generally north-westerly and then northerly direction along Milton Road to Couva Main Road; thence in a generally westerly direction along Couva Main Road to its junction with the Southern Main Road.
- WEST -** From the last mentioned point proceeding in a generally northerly direction along the Southern Main Road to Exchange Estate Trace; thence in a generally south-easterly direction along the said Estate Trace to Campden Road; thence in a generally south-easterly direction along Campden Road to the Campden Air Strip; thence in a generally easterly direction along the Campden Air Strip to an unnamed trace which runs northwards along the eastern boundary of the Campden Estate; thence in a generally northerly direction along the said unnamed trace at the eastern boundary of the Campden Estate to another Estate Trace; thence in a generally northerly and then north-westerly direction along the said Estate Trace to Mc Bean Local Road; thence in a generally northerly, westerly and again northerly direction along Mc Bean Local Road to Calcutta Road; thence in a generally westerly direction along Calcutta Road to the Southern Main Road; thence in a generally north-easterly direction along the Southern Main Road to its junction with Freeport Mission Road at the point of commencement.

ELECTORAL DISTRICT OF BRECHIN CASTLE/ESPERANZA

Comprising the following Polling Divisions:

**3091, 3120, 3195, 3196, 3197, 3198, 3199,
3200, 3201, 3206, 3210, 3215, 3220, 3225**

ELECTORATE – 10,154

(In the following boundary descriptions, wherever a boundary line is described as passing along a road, street, avenue, trace or other roadway, the centre line of such road, street, avenue, trace or other roadway is indicated. Wherever ownership of land is indicated by name, it should be interpreted as referring to the current or previous ownership of such land.)

- NORTH -** From the point where the Trinidad Government Railway Reserve formerly known

as the San Fernando Line crosses the Couva Main Road proceeding in a generally easterly direction along the Couva Main Road to Milton Road; thence in a generally southerly and then south-easterly direction along Milton Road to Rivulet Road; thence in a generally south-easterly direction along Rivulet Road to the point where it crosses the Solomon Hochoy Highway.

- EAST** - From the last mentioned point proceeding in a generally southerly direction along the Solomon Hochoy Highway, to the point where an imaginary line drawn due west from the western end of Tambou Trace meets it; thence proceeding eastwards along the said imaginary line to the western end of Tambou Trace and continuing in a generally easterly direction along Tambou Trace to its junction with Kanga Settlement Road.
- SOUTH** - From the last mentioned point proceeding in a generally south-westerly direction along Kanga Settlement Road to Cedar Hill Road and continuing in a generally westerly direction along the Cedar Hill Road to its junction with the Southern Main Road; thence proceeding westwards along an imaginary line to the point on the sea coast.
- WEST** - From the last mentioned point proceeding in a generally north-westerly direction along the said sea coast to the point where it meets a private road for bulk sugar loading at Point Lisas; thence in a generally north-easterly direction along the said private road for bulk sugar loading to the point where it meets the Southern Main Road; thence south-eastwards along the Southern Main Road to the point where it crosses the Trinidad Government Railway Reserve formerly known as the San Fernando Line; thence proceeding in a generally north-easterly direction along the said Railway Reserve to the point where it is crossed by the Couva Main Road at the point of commencement.

ELECTORAL DISTRICT OF CALIFORNIA/POINT LISAS

Comprising the following Polling Divisions:

**3121, 3122, 3123, 3124, 3125, 3126, 3127, 3150, 3151,
3152, 3155, 3160, 3165, 3170, 3175, 3180, 3185, 3190**

ELECTORATE - 10,130

(In the following boundary descriptions, wherever a boundary line is described as passing along a road, street, avenue, trace or other roadway, the centre line of such road, street, avenue, trace or other roadway is indicated. Wherever ownership of land is indicated by name, it should be interpreted as referring to the current or previous ownership of such land.)

- NORTH -** From the point on the sea coast at the mouth of the Couva River proceeding in a generally north-easterly direction along the south bank of the Couva River to Carli Bay Road; thence eastwards along Carli Bay Road to Waterloo Road Extension; thence southwards along Waterloo Road Extension to Balisier Avenue Extension; thence eastwards along Balisier Avenue Extension to its eastern end at a paved ravine; thence eastwards along the said paved ravine to the western end of Balisier Avenue; thence continuing eastwards along Balisier Avenue to the Southern Main Road; thence northwards along the said road to Couva Main Road; thence eastwards along Couva Main Road to the point where it is crossed by the Trinidad Government Railway Reserve formerly known as the San Fernando Line, Railway Road.
- EAST -** From the last mentioned point proceeding southwards along the Trinidad Government Railway Reserve formerly known as the San Fernando Line to the point where it is crossed by the Southern Main Road; thence north-westwards along the Southern Main Road to the point where it meets a private road for bulk sugar loading.
- SOUTH -** From the last mentioned point proceeding in a generally south-westerly direction along the said private road for bulk sugar loading to the point on the sea coast at Point Lisas.
- WEST -** From the last mentioned point proceeding in a generally north-westerly direction along the said sea coast to the point at the mouth of the Couva River at the point of commencement.

ELECTORAL DISTRICT OF CAPARO/MAMORAL

Comprising the following Polling Divisions:

**2655, 2660, 2665, 2786, 2790, 2795,
2796, 3015, 3020, 3025, 3030, 3075**

ELECTORATE – 8,893

(In the following boundary descriptions, wherever a boundary line is described as passing along a road, street, avenue, trace or other roadway, the centre line of such road, street, avenue, trace or other roadway is indicated. Wherever ownership of land is indicated by name, it should be interpreted as referring to the current or previous ownership of such land.)

- NORTH -** From the junction of the Caparo Valley-Brasso Road and Ravine Sable Road proceeding in a generally south-easterly direction along Ravine Sable Road to Fletchers Trace; thence in a generally south-westerly and then southerly direction along Fletchers Trace to Todds Station Road; thence in a generally north-easterly direction along Todds Station Road to Paltoo Trace; thence in a generally south-easterly direction along Paltoo Trace to La Gloria Trace; thence in a generally south-easterly and then northerly direction along La Gloria Trace to La Gloria-Todds Road; thence in a generally easterly direction along La Gloria-Todds Road to the point where it crosses the west bank of the Talparo River.
- EAST -** From the last mentioned point proceeding in a generally south-easterly direction along the west bank of the Talparo River to the point where it crosses the northern boundary of the Central Range Reserve; thence in a generally westerly and southerly direction along the northern and western boundaries of the Central Range Reserve to the point where it is crossed by the Brasso-Tamana Road.
- SOUTH -** From the last mentioned point proceeding in a generally westerly and then south-westerly direction along the Brasso-Tamana Road to John William Road; thence in a generally south-easterly direction along John William Road to John William Trace; thence in a generally south-westerly direction along John William Trace to Leemong Trace; thence in a generally south-westerly direction along Leemong Trace to Carry Road; thence in a generally westerly direction along Carry Road to the Guaracara-Tabaquite Road; thence in a generally westerly, southerly and then south-westerly direction along the Guaracara-Tabaquite Road to the point where it crosses the southern boundary of what was formerly the Ward of Monserrat; thence in a generally north-westerly direction along the southern boundary of what was formerly the Ward of Monserrat to the point where it is crossed by Guanapure Road; thence in a generally westerly direction along Guanapure Road to San Coco Road; thence in a generally westerly direction along San Coco Road to Sabalas Trace; thence in a generally south-westerly direction along Sabalas Trace to Corosal Trace at the southern boundary of what was formerly the Ward of Monserrat; thence in a generally south-westerly and then north-westerly direction along the southern boundary of what was formerly the Ward of Monserrat to the point where it crosses the east bank of the Brasso Seco River; thence in a generally north-westerly direction along the east bank of the Brasso Seco River to its confluence with the Agua Santa River; thence in a generally north-westerly direction along the east bank of the Agua Santa River to the point where it is crossed by San Pedro Road; thence in a generally north-westerly direction along San Pedro Road to Mayo Road; thence in a generally north-easterly direction along Mayo Road to its junction with Gran Couva Road.

ELECTORAL DISTRICT OF CAPARO/MAMORAL -Continued

WEST - From the last mentioned point proceeding in a generally south-easterly direction along Gran Couva Road to Brasso-Caparo Station Road; thence in a generally north-easterly direction along Brasso-Caparo Station Road to Brasso-Chickland Road; thence in a generally north-easterly direction along Brasso-Chickland Road to Pantin Acevero Trace; thence in a generally north-easterly direction along Pantin Acevero Trace to Banwarie Trace; thence in a generally north-westerly direction along Banwarie Trace to Chickland-Caparo Road; thence in a generally northerly direction along Chickland-Caparo Road to Bancroft Trace; thence in a generally north-westerly direction along Bancroft Trace to Freeport-Todds Road; thence in a generally north-westerly direction along Freeport-Todds Road to Arena Road; thence in a generally north-westerly direction along Arena Road to Bishop Trace; thence in a generally north-easterly direction along Bishop Trace to Edinburgh Road; thence in a generally north-westerly and then northerly direction along Edinburgh Road to the Caparo Valley-Brasso Road; thence in a generally northerly direction along the Caparo Valley-Brasso Road to its junction with Ravine Sable Road at the point of commencement.

Comprising the following Polling Divisions:

**3080, 3081, 3205, 3245, 3250, 3270, 3271, 3272, 3275,
3276, 3280, 3281, 3282, 3285, 3286, 3287, 3290**

ELECTORATE – 9,659

(In the following boundary descriptions, wherever a boundary line is described as passing along a road, street, avenue, trace or other roadway, the centre line of such road, street, avenue, trace or other roadway is indicated. Wherever ownership of land is indicated by name, it should be interpreted as referring to the current or previous ownership of such land.)

- NORTH -** From the point on the Solomon Hochoy Highway where it is crossed by the Couva Main Road at the Couva Overpass, proceeding in a generally south-easterly direction along the Couva Main Road to its junction with Mayo Road.
- EAST -** From the last mentioned point proceeding in a generally south-westerly direction along Mayo Road to San Pedro Road; thence in a generally south-easterly direction along San Pedro Road to the point where it crosses the west bank of the Agua Santa River; thence in a generally south-easterly direction along the west bank of the Agua Santa River to its confluence with the Brasso Seco River; thence in a generally south-easterly direction along the west bank of the Brasso Seco River to the point where it crosses the southern boundary of what was formerly the Ward of Monserrat; thence in a generally south-easterly direction along the southern boundary of what was formerly the Ward of Monserrat to the point where it crosses Corosal Road; thence in a generally southerly direction along Corosal Road to Maraval Road; thence in a generally westerly and then southerly direction along Maraval Road to the point where it crosses the west bank of the Mayo River; thence in a generally south-westerly direction along the west bank of the Mayo River to the point where it is crossed by Ashe Road; thence in a generally easterly direction along Ashe Road to Corosal Road; thence in a generally southerly direction along Corosal Road to Mayo Road; thence in a generally south-westerly direction along Mayo Road to its junction with Poonah Road.
- SOUTH -** From the last mentioned point proceeding in a generally south-westerly direction along Poonah Road to Morne Roche Quarry Road; thence in a generally north-westerly and then south-westerly direction along Morne Roche Quarry Road to Bonne Aventure Road; thence in a generally south-westerly direction along Bonne Aventure Road to Parforce Road; thence in a generally north-westerly direction along Parforce Road to Gasparillo-Bonne Aventure Road; thence in a generally westerly direction along Gasparillo-Bonne Aventure Road to Gasparillo Road; thence in a generally northerly direction along Gasparillo Road to San Fabien Road; thence in a generally north-westerly direction along San Fabien Road to Quarry Road; thence in a generally westerly direction along Quarry Road which passes through lands of V.O. West to its junction with the Solomon Hochoy Highway.
- WEST -** From the last mentioned point proceeding in a generally northerly direction along the Solomon Hochoy Highway to the point where it is crossed by Cedar Hill Road; thence in a generally easterly and then north-easterly direction along Cedar Hill Road to Kanga Settlement Road; thence in a generally north-easterly direction along Kanga Settlement Road to Tambou Trace; thence in a generally westerly direction along Tambou Trace to its western end; thence in a generally westerly direction along an imaginary line to the point on the Solomon Hochoy Highway; thence in a generally northerly direction along the Solomon Hochoy Highway to the point where it is crossed by the Couva Main Road at the Couva Overpass at the point of commencement.

ELECTORAL DISTRICT OF CARLI BAY/CALCUTTA NO. 3/MC BEAN

Comprising the following Polling Divisions:

**3094, 3095, 3096, 3105, 3110, 3115,
3130, 3135, 3136, 3140, 3145, 3146**

ELECTORATE – 10,638

(In the following boundary descriptions, wherever a boundary line is described as passing along a road, street, avenue, trace or other roadway, the centre line of such road, street, avenue, trace or other roadway is indicated. Wherever ownership of land is indicated by name, it should be interpreted as referring to the current or previous ownership of such land.)

- NORTH -** From the point on the sea coast where the western end of Waterloo Bay Road meets it proceeding in a generally easterly direction along Waterloo Bay Road to Waterloo Road; thence in a generally south-easterly direction along Waterloo Road to its junction with the Southern Main Road.
- EAST -** From the last mentioned point proceeding in a generally south-westerly direction along the Southern Main Road to Calcutta Road No. 3; thence in a generally easterly direction along Calcutta Road No. 3 to Mc Bean Local Road; thence in a generally southerly, easterly and again southerly direction along Mc Bean Local Road to an estate trace; thence southwards, eastwards and again southwards along the said estate trace to another estate trace which runs southwards along the eastern boundary of Campden Estate; thence southwards along the said estate trace which runs southwards along the eastern boundary of Campden Estate to the Campden Air Strip; thence in a generally westerly direction along the Campden Air Strip to Campden Road; thence in a generally north-westerly direction along Campden Road to Exchange Estate Road; thence in a generally north-westerly direction along Exchange Estate Road to the Southern Main Road; thence in a generally southerly direction along the Southern Main Road to its junction with the Couva Main Road.
- SOUTH -** From the last mentioned point proceeding westwards and southwards along the Southern Main Road to Balisier Avenue; thence westwards along Balisier Avenue to its western end at a paved ravine; thence westwards along the said paved ravine to the eastern end of Balisier Avenue Extension; thence westwards along Balisier Avenue Extension to Waterloo Road Extension; thence northwards along Waterloo Road Extension to Carli Bay Road; thence westwards along Carli Bay Road to the north bank of the Couva River; thence in a generally south-westerly direction along the north bank of the Couva River to the point at its mouth on the sea coast.
- WEST -** From the last mentioned point proceeding in a generally northerly direction along the said sea coast to the point where it meets the western end of Waterloo Bay Road at the point of commencement.

ELECTORAL DISTRICT OF CLAXTON BAY/POINTE-A-PIERRE

Comprising the following Polling Divisions:

**3230, 3235, 3240, 3295, 3296, 3300, 3305,
3310, 3315, 3320, 3325, 3330, 3331**

ELECTORATE – 10,703

(In the following boundary descriptions, wherever a boundary line is described as passing along a road, street, avenue, trace or other roadway, the centre line of such road, street, avenue, trace or other roadway is indicated. Wherever ownership of land is indicated by name, it should be interpreted as referring to the current or previous ownership of such land.)

- NORTH -** From the point on the sea coast at Claxton Bay where an imaginary line drawn due west from the junction of Cedar Hill Road and the Southern Main Road meets it, proceeding eastwards along the said imaginary line to the said junction; thence proceeding in a generally north-easterly and then easterly direction along Cedar Hill Road to the point where it crosses the Solomon Hochoy Highway.
- EAST -** From the last mentioned point proceeding in a generally southerly direction along the Solomon Hochoy Highway to the point where it crosses the north bank of the Guaracara River.
- SOUTH -** From the last mentioned point proceeding in a generally westerly direction along the north bank of the Guaracara River to the point at its mouth on the sea coast.
- WEST -** From the last mentioned point proceeding in a generally northerly direction along the said sea coast to the point where an imaginary line drawn due west from the junction of the Southern Main Road and Cedar Hill Road meets it at Claxton Bay at the point of commencement.

ELECTORAL DISTRICT OF FREEPORT/CHICKLAND

Comprising the following Polling Divisions:

**3010, 3035, 3040, 3045, 3046, 3047,
3050, 3051, 3052, 3060, 3065, 3070**

ELECTORATE –9,628

(In the following boundary descriptions, wherever a boundary line is described as passing along a road, street, avenue, trace or other roadway, the centre line of such road, street, avenue, trace or other roadway is indicated. Wherever ownership of land is indicated by name, it should be interpreted as referring to the current or previous ownership of such land.)

- NORTH -** From the point where Freeport Village Road crosses the Solomon Hochoy Highway proceeding in a generally easterly direction along Freeport Village Road to Arena Road; thence in a generally easterly direction along Arena Road to Freeport Todd's Road; thence in a generally south-easterly direction along Freeport Todd's Road to Bancroft Trace; thence in a generally south-easterly direction along Bancroft Trace to its junction with Chickland Caparo Road.
- EAST -** From the last mentioned point proceeding in a generally southerly direction along Chickland-Caparo Road to Banwarie Trace; thence in a generally south-easterly direction along Banwarie Trace to Pantin Acevero Trace; thence in a generally southerly direction along Pantin Acevero Trace to Brasso-Chickland Road; thence in a generally south-westerly direction along Brasso-Chickland Road to its junction with Brasso-Caparo Station Road.
- SOUTH -** From the last mentioned point proceeding in a generally south-westerly direction along Brasso-Caparo Station Road to Gran Couva Road; thence in a generally north-westerly direction along Gran Couva Road to its junction with the Solomon Hochoy Highway.
- WEST -** From the last mentioned point proceeding in a generally northerly direction along the Solomon Hochoy Highway to the point where it is crossed by Freeport Village Road at the point of commencement.

ELECTORAL DISTRICT OF GASPARILLO/BONNE AVENTURE

Comprising the following Polling Divisions:

**3335, 3340, 3341, 3345, 3350, 3351,
3352, 3353, 3355, 3356, 3360**

ELECTORATE – 9,378

(In the following boundary descriptions, wherever a boundary line is described as passing along a road, street, avenue, trace or other roadway, the centre line of such road, street, avenue, trace or other roadway is indicated. Wherever ownership of land is indicated by name, it should be interpreted as referring to the current or previous ownership of such land.)

- NORTH -** From the point where the Solomon Hochoy Highway meets Quarry Road which passes through the lands of V.O. West proceeding in a generally easterly direction along Quarry Road passing through lands of V.O. West to its junction with San Fabien Road; thence in a generally south-easterly direction along the said road to Gasparillo Road; thence southwards along the said road to Gasparillo-Bonne Aventure Road; thence in a generally easterly direction along Gasparillo-Bonne Aventure Road to its junction with Parforce Road; thence in a generally southerly direction along Parforce Road to its junction with Bonne Aventure Road; thence north-eastwards along Bonne Aventure Road to Morne Roche Quarry Road; thence in a generally north-easterly and then south-easterly direction along the said road to its junction with Poonah Road.
- EAST -** From the last mentioned point proceeding in a generally south-easterly direction along Morne Roche Quarry Road to the point where it crosses the western boundary of lands of Ramchurn; thence southwards along the western boundary of the said lands and lands of Poonye to the south-western corner of the last named lands where it abuts the north bank of the Guaracara River.
- SOUTH -** From the last mentioned point proceeding in a generally south-westerly and then north-westerly direction along the north bank of the Guaracara River to the point where it is crossed by the Solomon Hochoy Highway.
- WEST -** From the last mentioned point proceeding in a generally northerly direction along the Solomon Hochoy Highway to its junction with Quarry Road which passes through lands of V.O. West at the point of commencement.

ELECTORAL DISTRICT OF LAS LOMAS/SAN RAFAEL

Comprising the following Polling Divisions:

2055, 2680, 2690, 2691, 2692, 2693, 2706, 2717

ELECTORATE – 9,215

(In the following boundary descriptions, wherever a boundary line is described as passing along a road, street, avenue, trace or other roadway, the centre line of such road, street, avenue, trace or other roadway is indicated. Wherever ownership of land is indicated by name, it should be interpreted as referring to the current or previous ownership of such land.)

- NORTH -** From the junction of the Southern Main Road and Mon Plaisir Road proceeding eastwards along Mon Plaisir Road to Mon Plaisir Branch Trace; thence northwards along the said Branch Trace passing along the eastern boundary of Mon Plaisir Estate to the point where it crosses the south bank of the Guayamare River; thence eastwards along the south bank of the said river to the point where it is crossed by Caroni Road also known as the Caroni South Bank Road; thence in a generally northerly direction along Caroni Road to El Carmen Branch Road; thence in a generally north-easterly direction along El Carmen Branch Road to the point where it crosses the south bank of the Caroni River; thence in a generally north-easterly direction along the south bank of the said river to the point where it is crossed by the Tumpuna Road.
- EAST -** From the last mentioned point proceeding in a generally westerly, southerly and then south-westerly direction along Tumpuna Road to Talparo Road; thence in a generally southerly direction along Talparo Road to its junction with Brazil Lome Trace.
- SOUTH -** From the last mentioned point proceeding in a generally westerly direction along Brazil Lome Trace to Las Lomas No. 3 Road; thence in a generally southerly direction along Las Lomas No. 3 Road to the north bank of the Arena River; thence in a generally westerly direction along the north bank of the Arena River to the point where it abuts the north-eastern corner of lands of Pio Vialva; thence southwards and westwards along the eastern and southern boundaries of the lands of Pio Vialva to its south-western corner on Governors Road; thence in a generally north-westerly direction along Governors Road to Las Lomas No. 2 Road; thence in a generally southerly direction along Las Lomas No. 2 Road to Chin Chin Road; thence in a generally westerly direction along Chin Chin Road to the point where it crosses the eastern boundary of lands of Jattan Rampersadsingh; thence southwards and westwards along the eastern and southern boundaries of lands of Jattan Rampersadsingh to the north bank of the Cunupia River; thence in a generally north-westerly direction along the north bank of the Cunupia River to the point at its confluence with the Claire Le Riche, Ghandia River.
- WEST -** From the last mentioned point proceeding in a generally north-westerly direction along the east bank of the Cunupia River to the point where it is crossed by the Southern Main Road; thence in a generally northerly direction along the Southern Main Road to its junction with Mon Plaisir Road at the point of commencement.

ELECTORAL DISTRICT OF LONGDENVILLE/TALPARO

Comprising the following Polling Divisions:

**2056, 2060, 2065, 2070, 2075, 2080,
2670, 2671, 2675, 2780, 2785, 2805**

ELECTORATE - 10,197

(In the following boundary descriptions, wherever a boundary line is described as passing along a road, street, avenue, trace or other roadway, the centre line of such road, street, avenue, trace or other roadway is indicated. Wherever ownership of land is indicated by name, it should be interpreted as referring to the current or previous ownership of such land.)

- NORTH -** From the point where the east bank of the Claire Le Riche, Ghandia River, meets the south bank of the Cunupia River proceeding in a generally south-easterly direction along the south bank of the Cunupia River to the point where it crosses the southern boundary of lands of Jattan Rampersadsingh; thence eastwards and northwards along the southern and eastern boundaries of lands of Jattan Rampersadsingh to the point on Chin Chin Road; thence in a generally easterly direction along Chin Chin Road to Las Lomas No. 2 Road; thence in a generally northerly direction along Las Lomas No. 2 Road to Governors Road; thence in a generally south-easterly direction along Governors Road to the point where it abuts the south-western corner of lands of Pio Vialva; thence eastwards and northwards along the southern and eastern boundaries of the said lands of Pio Vialva to its north-eastern corner where it abuts the west bank of the Arena River; thence in a generally easterly direction along the west bank of the Arena River to the point where it is crossed by Las Lomas No. 3 Road; thence in a generally northerly direction along Las Lomas No. 3 Road to Brazil Lome Road; thence in a generally easterly direction along Brazil Lome Road to Talparo Road; thence in a generally northerly direction along Talparo Road to Tumpuna Road; thence in a generally north-easterly, northerly and then easterly direction along Tumpuna Road to the point where it crosses the south bank of the Caroni River; thence in a generally north-easterly direction along the south bank of the Caroni River to its confluence with the Aripo and Cumuto Rivers at the eastern boundary of the Regional Municipality of Couva/Tabaquite/Talparo.
- EAST -** From the last mentioned point proceeding in a generally southerly direction along the eastern boundary of the Regional Municipality of Couva/Tabaquite/Talparo to Crespo Road; thence in a generally south-westerly direction along Crespo Road to Tamana Road; thence in a generally westerly direction along Tamana Road to Cumuto Road; thence in a generally southerly direction along Cumuto Road to the point where it crosses the northern boundary of the Central Range Reserve.

ELECTORAL DISTRICT OF LONGDENVILLE/TALPARO - Continued

SOUTH - From the last mentioned point proceeding in a generally westerly direction along the northern boundary of the Central Range Reserve to the point where it crosses the east bank of the Talparo River; thence in a generally north-westerly direction along the east bank of the Talparo River to the point where it is crossed by La Gloria-Todds Road; thence in a generally westerly direction along La Gloria-Todds Road to La Gloria Trace; thence in a generally southerly and then westerly direction along La Gloria Trace to Paltoo Trace; thence in a generally westerly direction along Paltoo Trace to Todds Station Road; thence in a generally south-westerly direction along Todds Station Road to Fletchers Trace; thence in a generally northerly and then north-westerly direction along Fletchers Trace to Ravine Sable Road; thence in a generally north-westerly direction along Ravine Sable Road to its junction with the Caparo Valley-Brasso Road and Railway Road.

WEST - From the last mentioned point proceeding in a generally north-westerly direction along Railway Road to the point where it crosses a Railway Reserve formerly known as the Rio Claro Line; thence south-eastwards along the said Railway Reserve to the south-western corner of lands of Rampal; thence northwards along the western boundary of the lands of Rampal to the point where it is crossed by Depot Road; thence in a generally easterly direction along Depot Road to Paul Augustus Road; thence in a generally northerly direction along Paul Augustus Road to Pokhor Road; thence westwards along Pokhor Road to Longdenville Local Road; thence northwards along Longdenville Local Road to Ragoonanan Road; thence eastwards along Ragoonanan Road to the point where it crosses the east bank of the Claire Le Riche, Ghandia River; thence in a generally north-easterly direction along the east bank of the Claire Le Riche, Ghandia River, to the point where it meets the south bank of the Cunupia River at the point of commencement.

Comprising the following Polling Divisions:

**2945, 2950, 2955, 2960, 2961, 2962, 2963, 2964,
2980, 2981, 2982, 2985, 2986, 2987, 2991**

ELECTORATE – 9,556

(In the following boundary descriptions, wherever a boundary line is described as passing along a road, street, avenue, trace or other roadway, the centre line of such road, street, avenue, trace or other roadway is indicated. Wherever ownership of land is indicated by name, it should be interpreted as referring to the current or previous ownership of such land.)

- NORTH -** From the point on the sea coast at the mouth of the Caparo River proceeding in a generally easterly direction along the south bank of the Caparo River to its confluence with the Honda River; thence first in a generally south-easterly and then easterly direction along the south bank of the Honda River to the point where it is crossed by the Solomon Hochoy Highway.
- EAST -** From the last mentioned point proceeding in a generally southerly direction along the Solomon Hochoy Highway to Yaraba Road; thence westwards along Yaraba Road to the Southern Main Road; thence proceeding in a generally south-westerly direction along the Southern Main Road to Orange Field Road; thence in a generally westerly direction along Orange Field Road to Waterloo Road.
- SOUTH -** From the last mentioned point proceeding in a generally north-westerly and then westerly direction along Waterloo Road to and along Waterloo Bay Road to its western end at the point on the sea coast.
- WEST -** From the last mentioned point proceeding in a generally northerly direction along the said sea coast to the point at the mouth of the Caparo River at the point of commencement.

Comprising the following Polling Divisions:

**2590, 2635, 2636, 2640, 2641, 2645, 2650,
3255, 3260, 3261, 3265, 3266, 3365**

ELECTORATE - 9,626

(In the following boundary descriptions, wherever a boundary line is described as passing along a road, street, avenue, trace or other roadway, the centre line of such road, street, avenue, trace or other roadway is indicated. Wherever ownership of land is indicated by name, it should be interpreted as referring to the current or previous ownership of such land.)

NORTH - From the junction of Telemaque Trace and Brasso-Tamana Road proceeding in a generally easterly direction along Brasso-Tamana Road to the point where it crosses the western boundary of the Central Range Reserve; thence northwards and eastwards along the western and northern boundaries of the Central Range Reserve to the point where it is crossed by the Guaico-Tamana Road.

EAST - From the last mentioned point proceeding in a generally southerly and then westerly direction along the Guaico-Tamana Road to the point where it crosses the eastern boundary of the Central Range Reserve; thence southwards along the eastern boundary of the said Reserve to and along an imaginary line drawn due north from the junction of the Mahangasingh Crown Trace and the branch of the Killdeer Crown Trace; thence proceeding southwards along the said imaginary line to the junction of Mahangasingh Crown Trace and the branch of the Killdeer Crown Trace; thence southwards along Mahangasingh Crown Trace to Tabaquite-Rio Claro Road; thence south-eastwards along the said road to the north-eastern corner of lands of Richard O'Connor; thence southwards along the eastern boundary of the said lands to its south-eastern corner at the Trinidad Government Railway Reserve formerly known as the Rio Claro Line; thence westwards along the said Railway Reserve to the point where it is crossed by San Pedro Road; thence southwards along the said road to San Pedro Trace; thence in a generally south-westerly direction along the said trace to the north-eastern corner of lands of Augustin Valdez; thence westwards along the northern boundaries of the said lands and a contiguous parcel of land owned by the said Augustin Valdez (4a. 2r. 22p.) to the point where it meets the east bank of the Poole River.

SOUTH - From the last mentioned point proceeding in a generally north-westerly direction along the north bank of the Poole River to the point where it is crossed by St. John's Road; thence south-westwards along St. John's Road into and along St. John's Trace to Pascual Road; thence north-westwards along Pascual Road to Piparo Road; thence proceeding in a generally south-westerly direction along Piparo Road to the point where it crosses the north bank of the Guaracara River; thence proceeding in a generally south-westerly direction along the north bank of the Guaracara River to the point where it abuts the south-western corner of lands of Poonye.

WEST - From the last mentioned point proceeding in a generally northerly direction along the western boundary of lands of Poonye to and along the western boundary of lands of Ramchurn to the point where it is crossed by the Morne Roche Quarry Road; thence in a generally north-easterly direction along the Morne Roche Quarry Road to Poonah Road; thence in a generally north-easterly direction along Poonah Road to Mayo Road; thence in a generally north-easterly direction along Mayo Road to Corosal Road; thence in a generally north-easterly direction along Corosal Road to Ashe Road; thence in a generally westerly direction along Ashe Road to the point where it crosses the east bank of the Mayo River; thence in a generally north-easterly direction along the east bank of the Mayo River to the point where it is crossed by the Maraval Road; thence in a generally northerly and then easterly direction along the Maraval Road to Corosal Road; thence in a generally northerly direction along Corosal Road to Sabalas Trace; thence in a generally north-easterly direction along Sabalas Trace to San Coco Road; thence in a generally easterly direction along San Coco Road to Guanapure Road; thence in a generally easterly direction along Guanapure Road to the point where it crosses the southern boundary of what was formerly the Ward of Monserrat; thence in a generally south-easterly direction along the southern boundary of what was formerly the Ward of Monserrat to the point where it is crossed by the Guaracara-Tabaquite Road; thence in a generally north-easterly, northerly and then south-easterly direction along the Guaracara-Tabaquite Road to Carry Road; thence in a generally easterly direction along Carry Road to Leemong Trace; thence in a generally north-easterly direction along Leemong Trace to John William Trace; thence in a generally north-easterly direction along John William Trace to John William Road; thence in a generally north-westerly direction along John William Road to Brasso-Tamana Road; thence in a generally north-easterly direction along Brasso-Tamana Road to its junction with Telemaque Trace at the point of commencement.

Comprising the following Polling Divisions:

**2841, 2990, 2992, 2993, 2994, 2995,
2996, 3000, 3001, 3002, 3005, 3006**

ELECTORATE - 9,295

(In the following boundary descriptions, wherever a boundary line is described as passing along a road, street, avenue, trace or other roadway, the centre line of such road, street, avenue, trace or other roadway is indicated. Wherever ownership of land is indicated by name, it should be interpreted as referring to the current or previous ownership of such land.)

- NORTH -** From the point where the Solomon Hochoy Highway crosses the south bank of the Honda River proceeding in a generally easterly direction along the south bank of the Honda River to and along the south bank of the Caparo River to the point where it is crossed by Caparo Valley-Brasso Road.
- EAST -** From the last mentioned point proceeding in a generally south-easterly direction along the Caparo Valley-Brasso Road to Edinburgh Road; thence in a generally southerly and then south-easterly direction along Edinburgh Road to Bishop Trace; thence in a generally south-westerly direction along Bishop Trace to its junction with Arena Road.
- SOUTH -** From the last mentioned point proceeding in a generally westerly direction along Arena Road to Freeport Village Road; thence in a generally westerly direction along Freeport Village Road to Freeport Mission Road; thence in a generally westerly direction along Freeport Mission Road to Waterloo Road; thence in a generally north-westerly direction along Waterloo Road to its junction with Orange Field Road.
- WEST -** From the last mentioned point proceeding in a generally easterly direction along Orange Field Road to the Southern Main Road; thence in a generally north-easterly and then northerly direction along the Southern Main Road to Yaraba Road; thence in a generally easterly direction along Yaraba Road to the Solomon Hochoy Highway; thence in a generally northerly direction along the Solomon Hochoy Highway to the point where it crosses the south bank of the Honda River at the point of commencement.

**REGIONAL CORPORATION
DIEGO MARTIN**

**BOUNDARIES OF THE REGION OF DIEGO MARTIN AS PRESCRIBED
AND DEFINED IN THE MUNICIPAL CORPORATIONS ACT, 1990**

“ The Region of Diego Martin comprises of:-

- NORTH** - From Point Rouge on the sea coast proceeding in a generally north-easterly direction along the said sea coast to the point where the eastern boundary of the Ward of Diego Martin.
- EAST** - From the last mentioned point proceeding in a southerly and then south-westerly direction along the eastern boundary of the Ward of Diego Martin to the point at its south-eastern corner at the northern boundary of the City of Port-of-Spain where Saddle Road meets Cotton Hill.
- SOUTH -
&
WEST** - From the last mentioned point proceeding in a generally north-westerly and then westerly direction along Saddle Road to Long Circular Road; thence westwards along Long Circular Road to Belle Vue Road; thence north-westwards along Belle Vue Road to the point where it crosses the west bank of Belle Vue Ravine; thence in a generally south-westerly direction along the west bank of the Belle Vue Ravine into and along the south bank of the Bournes Road Ravine to Murray Ravine; thence in a generally north-westerly direction along the south bank of the Murray Ravine to a point on the boundary between lands now or formerly of Charles Ross and the Public Cemetery; thence south-westwards along the said boundary line passing between the lands now or formerly of Charles Ross and the Public Cemetery to a point on the southern boundary of Fort George Road; thence in a generally south-westerly direction along the southern boundary of Fort George Road to a point about 1,330 feet from the junction of the said Fort George Road with the Western Main Road; thence on a bearing of 290°.06' crossing Fort George Road to a monument; thence on the same bearing for a distance of 2,679.6 feet to a monument; thence on a bearing of 299°.09' for a distance of 173.2 feet to a monument at the north-western corner of lands of the Church of England; thence proceeding south-westwards along an imaginary straight line passing along the western boundary of the lands of the Church of England to the point at its south-western boundary at Ocean Avenue on the sea coast; thence proceeding first in a generally westerly and then northerly direction along the said sea coast to Point Rouge at the point of commencement.

This Regional District includes the islands of Chacachacare, Huevos, Monos, Gaspar Grande, Gasparillo, Carrera, Cronstadt, the Five Islands and all other small islands as lie in close proximity to the said regional district.”

APPENDIX J

**REGIONAL CORPORATION
DIEGO MARTIN**

**NAMES OF ELECTORAL DISTRICTS RECOMMENDED AND
THE NUMBER OF ELECTORS PROPOSED FOR EACH OF THEM**

Total Electorate for DIEGO MARTIN	84,688
No. of Electoral Districts	10
Average number of electors per Electoral district	8,469

Highest Electorate in the Electoral Area 9,393
 Lowest Electorate in the Electoral Area 7,922

NAME OF ELECTORAL DISTRICT	POLLING DIVISIONS WITHIN ELECTORAL DISTRICTS	ELECTORATE
BAGATELLE/BLUE BASIN (12 PD's)	0125	530
	0126	657
	0127	558
	0128	738
	0129	491
	0131	291
	0132	1,565
	0133	285
	0134	1,150
	0135	613
	0136	1,108
	0137	657
		8,643
BELLE VUE/BOISSIERE NO. 1 (13 PD's)	0190	714
	0195	121
	0205	343
	0207	1,099
	0210	801
	0215	647
	0216	486
	0218	390
	0219	801
	0220	804
	0223	226
	0224	412
	0225	1,192
	8,036	
CHAGUARAMAS/POINT CUMANA (16 PD's)	0005	115
	0010	883
	0011	185
	0015	527
	0020	367
	0021	438
	0022	1,028
	0025	593
	0026	696
	0030	324
	0031	605
	0032	516
	0033	337
	0034	461
0035	972	
0036	505	
	8,552	
COVIGNE/RICH PLAIN (14 PD's)	0082	596
	0083	580
	0084	732
	0105	815
	0106	217
	0107	697
	0108	772
	0109	497
	0115	734
	0120	603
	0121	847
	0122	524
	0123	608
0124	494	
	8,716	

APPENDIX J - (CONTINUED)

REGIONAL CORPORATION
DIEGO MARTIN

NAMES OF ELECTORAL DISTRICTS RECOMMENDED AND
THE NUMBER OF ELECTORS PROPOSED FOR EACH OF THEM

THE NUMBER OF ELECTORS PROPOSED FOR EACH OF THEM

Total Electorate for DIEGO MARTIN

84,688

No. of Electoral Districts	10
Average number of electors per Electoral district	8,469
Highest Electorate in the Electoral Area	9,393
Lowest Electorate in the Electoral Area	7,922

NAME OF ELECTORAL DISTRICT	POLLING DIVISIONS WITHIN ELECTORAL DISTRICTS	ELECTORATE
DIAMONDVALE (12 PD's)	0100	720
	0102	683
	0103	895
	0104	599
	0110	575
	0111	862
	0112	603
	0113	588
	0114	907
	0116	461
	0117	497
	0118	532
		7,922
GLENCOE/GOODWOOD/LA PUERTA (15 PD's)	0040	396
	0041	619
	0042	457
	0043	756
	0045	566
	0046	668
	0047	685
	0070	1,024
	0071	822
	0072	474
	0075	819
	0076	555
	0077	401
	0080	417
0081	734	
		9,393
MOKA/BOISSIERE NO. 2 (14 PD's)	0140	493
	0141	598
	0145	860
	0146	449
	0165	637
	0166	481
	0167	450
	0168	397
	0170	773
	0171	628
	0175	341
	0176	719
	0180	914
	0185	510
		8,250
MORNE COCO/ALYCE GLEN (11 PD's)	0055	516
	0060	1,154
	0065	574
	0067	599
	0158	794
	0159	691
	0160	705
	0161	882
	0162	668
	0163	938
	0164	539
		8,060

APPENDIX J - (CONTINUED)

REGIONAL CORPORATION
DIEGO MARTIN

NAMES OF ELECTORAL DISTRICTS RECOMMENDED AND
THE NUMBER OF ELECTORS PROPOSED FOR EACH OF THEM

THE NUMBER OF ELECTORS PROPOSED FOR EACH OF THEM

Total Electorate for DIEGO MARTIN	84,688
-----------------------------------	--------

No. of Electoral Districts	10
Average number of electors per Electoral district	8,469
Highest Electorate in the Electoral Area	9,393
Lowest Electorate in the Electoral Area	7,922

NAME OF ELECTORAL DISTRICT	POLLING DIVISIONS WITHIN ELECTORAL DISTRICTS	ELECTORATE
PETIT VALLEY/COCORITE (14 PD's)	0050	1,008
	0051	437
	0052	464
	0053	633
	0054	504
	0056	316
	0066	765
	0226	547
	0227	583
	0228	853
	0229	549
	0230	857
	0231	507
	0232	386
	8,409	
ST. LUCIEN/CAMERON HILL (12 PD's)	0085	615
	0086	1,077
	0090	694
	0095	1,055
	0130	480
	0150	755
	0151	903
	0152	577
	0153	469
	0155	880
	0156	647
	0157	555
	8,707	

APPENDIX J - (1)

REGIONAL MUNICIPALITY ELECTORAL AREA

DIEGO MARTIN

ELECTORAL DISTRICTS:

- 1) BAGATELLE/BLUE BASIN
- 2) BELLE VUE/BOISSIERE NO. 1
- 3) CHAGUARAMAS/POINT CUMANA
- 4) COVIGNE/RICH PLAIN
- 5) DIAMONDVALE
- 6) GLENCOE/GOODWOOD/LA PUERTA
- 7) MOKA/BOISSIERE NO. 2
- 8) MORNE COCO/ALYCE GLEN
- 9) PETIT VALLEY/COCORITE
- 10) ST. LUCIEN/CAMERON HILL

ELECTORAL DISTRICT OF BAGATELLE/BLUE BASIN

Comprising the following Polling Divisions:

**0125, 0126, 0127, 0128, 0129, 0131,
0132, 0133, 0134, 0135, 0136, 0137**

ELECTORATE – 8,643

(In the following boundary descriptions, wherever a boundary line is described as passing along a road, street, avenue, trace or other roadway, the centre line of such road, street, avenue, trace or other roadway is indicated. Wherever ownership of land is indicated by name, it should be interpreted as referring to the current or previous ownership of such land.)

- NORTH -** From the point on the sea coast at the eastern boundary of the area formerly leased to the United States Government proceeding in a generally north-easterly direction along the said sea coast to the point at the mouth of the La Funetre Ravine.
- EAST -** From the last mentioned point proceeding in a generally south-easterly direction along the west bank of the La Funetre Ravine to the eastern boundary of lands of C. L. Nicholas; thence southwards and then south-westwards along the eastern boundary of the said lands to the northern boundary of lands of the Forest Reserve; thence eastwards and southwards along the northern and eastern boundaries of the said Forest Reserve to and along the eastern boundary of lands of C. L. Nicholas to the point where it is crossed by La Finette Road; thence in a generally southerly direction along La Finette Road to the point where it abuts the south-eastern corner of St. Sophie Estate.
- SOUTH -** From the last mentioned point proceeding in a generally south-westerly direction along the southern boundary of St. Sophie Estate to the north bank of the Latine Ravine; thence in a generally westerly and then southerly direction along the north bank of the Latine Ravine to the junction of Mazellie Road and Cameron Road at L.P. No. 65; thence in a generally westerly direction along Cameron Road also known as Biban Road to its junction with Cadat Hill Road; thence in a generally south-westerly direction along an imaginary line to the eastern end of Hillock Place; thence in a generally south-westerly and then north-westerly direction along Hillock Place to Hillrise Road; thence in a generally westerly direction along Hillrise Road to St. Lucien Road; thence in a generally north-westerly direction along St. Lucien Road to Diego Martin Main Road, thence in a generally westerly direction along Diego Martin Main Road to Bagatelle Road; thence in a generally north-westerly direction along Bagatelle road to the point where it crosses a ridge of hills forming part of the Northern Range; thence in a generally westerly direction along the said ridge of hills to the point where it crosses the eastern boundary of the area formerly leased to the United States Government.
- WEST -** From the last mentioned point proceeding in a generally northerly direction along the eastern boundary of the area formerly leased to the United States Government to the point on the sea coast at the point of commencement.

ELECTORAL DISTRICT OF BELLE VUE/BOISSIERE NO. 1

Comprising the following Polling Divisions:

**0190, 0195, 0205, 0207, 0210, 0215, 0216,
0218, 0219, 0220, 0223, 0224, 0225**

ELECTORATE – 8,036

(In the following boundary descriptions, wherever a boundary line is described as passing along a road, street, avenue, trace or other roadway, the centre line of such road, street, avenue, trace or other roadway is indicated. Wherever ownership of land is indicated by name, it should be interpreted as referring to the current or previous ownership of such land.)

- NORTH -** From the point where the south-western corner of lands of P. Carmody abuts Fort George Road proceeding first northwards, eastwards and then southwards along the western, northern and eastern boundaries of lands of P. Carmody to the north-western corner of lands of the Earl of Dundonald; thence eastwards along the northern boundary of lands of the Earl of Dundonald to the south-western corner of lands of St. H. Titus; thence first northwards and eastwards along the western and northern boundaries of the said lands to the north-western corner of lands of William; thence eastwards along the northern boundary of lands of William to the south-western corner of lands of Alexis Bernard; thence northwards along the western boundary of lands of Alexis Bernard to the north-western corner of lands of Eugene Dublano; thence in a generally north-easterly direction along the northern boundary of lands of Eugene Dublano to its north-eastern corner at the western boundary of lands of Romain Gregoire; thence northwards, eastwards and southwards along the western, northern and eastern boundaries of the lands of Romain Gregoire to its south-eastern corner at a ridge of hills passing along the western boundary of the Champs Elysees Estate; thence northwards and south-eastwards along the western and northern boundaries of the Champs Elysees Estate to its north-eastern corner at La Seiva Road; thence eastwards and then south-eastwards along La Seiva Road to Saddle Road; thence southwards along Saddle Road to Camallie Road; thence eastwards along Camallie Road to its eastern end; thence eastwards along an imaginary line to the eastern boundary of the Regional Municipality Electoral Area of Diego Martin at a ridge of hills.
- EAST -** From the last mentioned point proceeding south-westwards along the eastern boundary of the Regional Municipality Electoral Area of Diego Martin at a ridge of hills to the point at its south-eastern corner at the northern boundary of the City of Port-of-Spain where Saddle Road meets Cotton Hill.
- SOUTH -** From the last mentioned point proceeding in a generally north-westerly and then westerly direction along Saddle Road to Long Circular Road; thence westwards along Long Circular Road to Belle Vue Road; thence north-westwards along Belle Vue Road to the point where it crosses the west bank of the Belle Vue Ravine; thence in a generally south-westerly direction along the west bank of the Belle Vue Ravine into and along the south bank of the Bournes Road Ravine to the point at its confluence with the Murray Ravine.
- WEST -** From the last mentioned point proceeding in a generally north-westerly direction along the east bank of the Murray Ravine to the point where it is crossed by Fort George Road; thence in a north-easterly and then south-westerly direction along Fort George Road to the point where it abuts the south-western corner of lands of P. Carmody at the point of commencement.

ELECTORAL DISTRICT OF CHAGUARAMAS/POINT CUMANA

Comprising the following Polling Divisions:

**0005, 0010, 0011, 0015, 0020, 0021, 0022, 0025,
0026, 0030, 0031, 0032, 0033, 0034, 0035, 0036**

ELECTORATE – 8,552

(In the following boundary descriptions, wherever a boundary line is described as passing along a road, street, avenue, trace or other roadway, the centre line of such road, street, avenue, trace or other roadway is indicated. Wherever ownership of land is indicated by name, it should be interpreted as referring to the current or previous ownership of such land.)

NORTH - From Point Rouge on the sea coast proceeding in a generally north-easterly direction along the said sea coast to the point on the eastern boundary of the area formerly leased to the United States Government.

EAST - From the last mentioned point proceeding in a generally south-easterly direction along the eastern boundary of the area formerly leased to the United States Government to a point on a ridge of hills; thence proceeding south-eastwards and then south-westwards along the said ridge of hills to the north-eastern corner of lands of L. Westerman; thence westwards along the northern boundaries of the said lands and lands of A. Gittens to the north-western corner of the last named lands on La Horquette Road; thence in a generally south-easterly direction along the said road to Cumana Bay Road also called La Horquette Valley Road; thence in a generally southerly direction along Cumana Bay Road also called La Horquette Valley Road to its junction with the Western Main Road and King Street; thence in a generally southerly direction along King Street to its southern end; thence in a generally southerly direction along an imaginary line to the point on the sea coast.

**SOUTH -
&
WEST** From the last mentioned point proceeding westwards and then northwards along the said sea coast to Point Rouge at the point of commencement.

This Electoral District includes the islands of Chacachacare, Huevos, Monos, Gaspar Grande, Gasparillo, Carrera, Cronstadt, the Five Islands and all other small islands as lie in close proximity to the said electoral district.

ELECTORAL DISTRICT OF COVIGNE/RICH PLAIN

Comprising the following Polling Divisions:

**0082, 0083, 0084, 0105, 0106, 0107, 0108,
0109, 0115, 0120, 0121, 0122, 0123, 0124**

ELECTORATE – 8,716

(In the following boundary descriptions, wherever a boundary line is described as passing along a road, street, avenue, trace or other roadway, the centre line of such road, street, avenue, trace or other roadway is indicated. Wherever ownership of land is indicated by name, it should be interpreted as referring to the current or previous ownership of such land.)

- NORTH** - From the point on the eastern boundary of the area formerly leased to the United States Government at a ridge of hills forming part of the Northern Range proceeding in a generally north-easterly direction along the said ridge of hills to the point where it is crossed by the Bagatelle Road; thence in a generally south-easterly direction along the Bagatelle Road to its junction with the Diego Martin Main Road.
- EAST** - From the last mentioned point proceeding in a generally southerly direction along the Diego Martin Main Road to its junction with Julia Avenue.
- SOUTH** - From the last mentioned point proceeding in a generally westerly direction along Julia Avenue to its western end; thence in a generally westerly direction along an imaginary line to the Branch Ridge of Hills; thence in a generally north-westerly direction along the said ridge of hills to the point where it meets the eastern boundary of the area formerly leased to the United States Government.
- WEST** - From the last mentioned point proceeding in a generally north-westerly direction along the eastern boundary of the area formerly leased to the United States Government to the point at a ridge of hills forming part of the Northern Range at the point of commencement.

Comprising the following Polling Divisions:

**0100, 0102, 0103, 0104, 0110, 0111,
0112, 0113, 0114, 0116, 0117, 0118**

ELECTORATE – 7,922

(In the following boundary descriptions, wherever a boundary line is described as passing along a road, street, avenue, trace or other roadway, the centre line of such road, street, avenue, trace or other roadway is indicated. Wherever ownership of land is indicated by name, it should be interpreted as referring to the current or previous ownership of such land.)

- NORTH** - From the junction of Deigo Martin Main Road and Bagatelle Road proceeding in a generally easterly direction along Diego Martin Main Road to its junction with St. Lucien Road.
- EAST** - From the last mentioned point proceeding in a generally southerly direction along St. Lucien Road to its junction with Thomas Drive.
- SOUTH** - From the last mentioned point proceeding westwards along Thomas Drive to its western end where it meets the east bank of the Diego Martin River; thence northwards along the east bank of the said river to the point where it meets the eastern end of Eligon Avenue; thence westwards along Eligon Avenue to its junction with Diego Martin Main Road.
- WEST** - From the last mentioned point proceeding northwards along Diego Martin Main Road to its junction with Bagatelle Road at the point of commencement.

Comprising the following Polling Divisions:

**0040, 0041, 0042, 0043, 0045, 0046, 0047, 0070,
0071, 0072, 0075, 0076, 0077, 0080, 0081**

ELECTORATE – 9,393

(In the following boundary descriptions, wherever a boundary line is described as passing along a road, street, avenue, trace or other roadway, the centre line of such road, street, avenue, trace or other roadway is indicated. Wherever ownership of land is indicated by name, it should be interpreted as referring to the current or previous ownership of such land.)

- NORTH** - From the point on the crest of the Richplain/La Puerta branch ridge of hills where it meets an imaginary line drawn westwards from the western end of Julia Avenue proceeding in a generally easterly direction along the said imaginary line to the western end of Julia Avenue; thence in a generally easterly direction along Julia Avenue to its junction with the Diego Martin Main Road.
- EAST** - From the last mentioned point proceeding in a generally southerly direction along the Diego Martin Main Road to the point where it crosses the west bank of the Diego Martin River; thence in a generally south-westerly direction along the west bank of the Diego Martin River to its mouth on the sea coast.
- SOUTH** - From the last mentioned point proceeding in a generally westerly direction along the said sea coast to the point where it meets an imaginary line drawn due south from the southern end of King Street.
- WEST** - From the last mentioned point proceeding in a generally northerly direction along the said imaginary line to the southern end of King Street; thence in a generally northerly direction along King Street to its junction with the Western Main Road and Cumana Bay Road also called La Horquette Valley Road; thence in a generally northerly direction along La Horquette Valley Road; thence in a generally northerly direction along La Horquette Valley Road to La Horquette Road; thence in a generally north-westerly direction along La Horquette Road to the point where it abuts the north-western corner of lands of A. Gittens at L.P. No. 26; thence in a generally easterly direction along the northern boundary of lands of A. Gittens and the northern boundary of lands of L. Westerman to the north-eastern corner of the last named lands at a ridge of hills; thence in a generally north-easterly direction along the said ridge of hills to and along the crest of the Richplain/La Puerta branch ridge of hills to the point where it meets an imaginary line drawn westwards from the western end of Julia Avenue at the point of commencement.

Comprising the following Polling Divisions:

**0140, 0141, 0145, 0146, 0165, 0166, 0167,
0168, 0170, 0171, 0175, 0176, 0180, 0185**

ELECTORATE – 8,250

(In the following boundary descriptions, wherever a boundary line is described as passing along a road, street, avenue, trace or other roadway, the centre line of such road, street, avenue, trace or other roadway is indicated. Wherever ownership of land is indicated by name, it should be interpreted as referring to the current or previous ownership of such land.)

- NORTH -** From a point on the sea coast at the mouth of the La Funetre Ravine proceeding in a generally north-easterly direction along the said sea coast to the point where it meets the eastern boundary of the Regional Municipality Electoral Area of Diego Martin.
- EAST -** From the last mentioned point proceeding in a generally southerly direction along the eastern boundary of the Regional Municipality Electoral Area of Diego Martin separating the Santa Cruz and Maraval Valleys to a ridge of hills at Lady Chancellor Road; thence south-westwards along the said ridge of hills to the point where it meets an imaginary line drawn eastwards from the eastern end of Camallie Road.
- SOUTH -** From the last mentioned point proceeding westwards along the said imaginary line to the eastern end of Camallie Road; thence westwards along Camallie Road to Saddle Road; thence northwards along Saddle Road to La Seiva Road; thence north-westwards and westwards along La Seiva Road to the northern boundary of Champs Elysees Estate; thence north-westwards along the northern boundary of Champs Elysees Estate to the point at its north-western corner at the western boundary of lands of the Rifle Range at a ridge of hills.
- WEST -** From the last mentioned point proceeding in a northerly direction along the western boundary of lands of the Rifle Range to and along a ridge of hills to the southern end of Phillip Trace; thence in a generally northerly direction along Phillip Trace to the junction of Mazellie Road and Morne Coco Road; thence in a generally south-easterly direction along Morne Coco Road to Saut D'Eau Road; thence in a generally northerly direction along Saut D'Eau Road to La Finette Road; thence in a generally north-westerly direction along La Finette Road to the south-eastern corner of lands of C. L. Nicholas; thence northwards along the eastern boundary of the said lands to its north-eastern corner at the south-eastern corner of the Forest Reserve; thence northwards and westwards along the eastern and northern boundaries of the Forest Reserve to the south-eastern corner of lands of C. L. Nicholas; thence north-eastwards and northwards along the eastern boundary of the said lands of C. L. Nicholas to the point where it is crossed by the east bank of the La Funetre Ravine; thence in a generally north-westerly direction along the east bank of the La Funetre ravine to the point at its mouth on the sea coast at the point of commencement.

ELECTORAL DISTRICT OF MORNE COCO/ALYCE GLEN

Comprising the following Polling Divisions:

**0055, 0060, 0065, 0067, 0158, 0159,
0160, 0161, 0162, 0163, 0164**

ELECTORATE – 8,060

(In the following boundary descriptions, wherever a boundary line is described as passing along a road, street, avenue, trace or other roadway, the centre line of such road, street, avenue, trace or other roadway is indicated. Wherever ownership of land is indicated by name, it should be interpreted as referring to the current or previous ownership of such land.)

- NORTH -** From the junction of Majuba Cross Road and the Morne Coco Road proceeding in a generally north-easterly direction along Morne Coco Road to its junction with Phillip Trace.
- EAST -** From the last mentioned point proceeding in a generally southerly direction along Phillip Trace to its southern end at a ridge of hills; thence in a generally southerly direction along the said ridge of hills to and along the western boundary of the Rifle Range to the western boundary of the Champs Elysees Estate; thence in a generally southerly direction along the western boundary of the Champs Elysees Estate to the point at the south-eastern corner of the lands of Romain Gregoire.
- SOUTH -** From the last mentioned point proceeding northwards, westwards and southwards along the eastern, northern and western boundaries of the said lands to the north-eastern corner of lands of Eugene Dublano; thence in a generally south-westerly direction along the northern boundary of the said lands to the north-western corner of lands of Alexis Bernard; thence southwards along the western boundary of the said lands to the northern boundary of lands of William; thence westwards along the northern boundary of lands of William to the north-western corner of the said lands at the eastern boundary of lands of St. H. Titus; thence first westwards and then southwards along the northern and western boundaries of the said lands to the northern boundary of lands of the Earl of Dundonald; thence westwards along the northern boundary of lands of the Earl of Dundonald to its north-western corner at the eastern boundary of lands of P. Carmody; thence northwards, westwards and southwards along the eastern, northern and western boundaries of lands of P. Carmody to its south-western corner at Fort George Road; thence in a generally north-westerly and then south-easterly direction along Fort George Road to the northern boundary of the lands of Jesse Henderson formerly the Extravaganza Estate; thence westwards along the northern boundary of the said lands to its north-western corner; thence proceeding by an imaginary line due west to the point where Cocorite

ELECTORAL DISTRICT OF MORNE COCO/ALYCE GLEN - Continued

Terrace Extension meets the north-eastern corner of a parcel of State Lands on which the New Powder Magazine is situate; thence proceeding by an imaginary line due west to the eastern end of Cuthbert Road; thence westwards along Cuthbert Road to Cuthbert Branch Road; thence northwards along Cuthbert Branch Road to Union Road; thence westwards along Union Road to the point where it meets the southbound lane of the Diego Martin Highway.

WEST - From the last mentioned point proceeding in a generally northerly direction along the south-bound lane of the Diego Martin Highway to Crystal Stream Road; thence in a generally easterly direction along Crystal Stream Road to Morne Coco Road; thence in a generally north-easterly direction along Morne Coco Road to its junction with the Majuba Cross Road at the point of commencement.

Comprising the following Polling Divisions:

**0050, 0051, 0052, 0053, 0054, 0056, 0066,
0226, 0227, 0228, 0229, 0230, 0231, 0232**

ELECTORATE – 8,409

(In the following boundary descriptions, wherever a boundary line is described as passing along a road, street, avenue, trace or other roadway, the centre line of such road, street, avenue, trace or other roadway is indicated. Wherever ownership of land is indicated by name, it should be interpreted as referring to the current or previous ownership of such land.)

- NORTH** - From the junction of the Diego Martin Main Road and Crystal Stream Road proceeding eastwards along Crystal Stream Road to the southbound lane of the Diego Martin Highway; thence southwards along the southbound lane of the Diego Martin Highway to Union Road; thence eastwards along Union Road to Cuthbert Branch Road; thence southwards along Cuthbert Branch Road to Cuthbert Road; thence north-eastwards along Cuthbert Road to its eastern end; thence proceeding by an imaginary line due east to the point where Cocorite Terrace Extension meets the north-eastern corner of a parcel of State Lands on which the new Powder Magazine is situate; thence proceeding eastwards along an imaginary line to the north-western corner of the lands of Jesse Henderson formerly the Extravaganza Estate; thence eastwards along the northern boundary of the said lands to Fort George Road; thence in a generally north-westerly, then south-easterly and then south-westerly direction along Fort George Road to the point where it crosses the west bank of the Murray Ravine also known as the Bournes Road Ravine.
- EAST** - From the last mentioned point proceeding in a generally south-easterly direction along the west bank of the Murray Ravine to the point where it crosses the northern boundary of the City of Port-of-Spain.
- SOUTH** - From the last mentioned point proceeding south-westwards and then westwards along the northern boundary of the City of Port-of-Spain to a monument at the north-western corner of lands of the Church of England; thence proceeding south-westwards along an imaginary line passing along the western boundary of the lands of the Church of England to the point at its south-western corner at Ocean Avenue at the sea coast; thence proceeding in a generally westerly direction along the said sea coast to the point at the mouth of the Diego Martin River.
- WEST** - From the last mentioned point proceeding in a generally north-easterly direction along the east bank of the Diego Martin River to the point where it is crossed by Diego Martin Main Road; thence in a generally northerly direction along the Diego Martin Main Road to its junction with Crystal Stream Road at the point of commencement.

ELECTORAL DISTRICT OF ST. LUCIEN/CAMERON HILL

Comprising the following Polling Divisions:

**0085, 0086, 0090, 0095, 0130, 0150,
0151, 0152, 0153, 0155, 0156, 0157**

ELECTORATE – 8,707

(In the following boundary descriptions, wherever a boundary line is described as passing along a road, street, avenue, trace or other roadway, the centre line of such road, street, avenue, trace or other roadway is indicated. Wherever ownership of land is indicated by name, it should be interpreted as referring to the current or previous ownership of such land.)

- NORTH -** From the junction of St. Lucien Road and Hillrise Road proceeding in a generally easterly direction along Hillrise Road to Hillock Place; thence south-eastwards and eastwards along Hillock Place to its eastern end; thence in a generally north-easterly direction along an imaginary line to the junction of Cadet Hill Road and Cameron Road also known as Biban Road; thence in a generally easterly direction along Cameron Road to Mazallie Road at L.P. No.65 where it abuts the western boundary of lands of C.D. Siegret; thence in a generally northerly and then easterly direction along the western and northern boundaries of lands of C.D. Siegret to the southern boundary of St. Sophie Estate; thence in a generally north-easterly direction along the southern boundary of St. Sophie Estate to its south-eastern corner where it abuts La Finette Road.
- EAST -** From the last mentioned point proceeding in a generally south-easterly direction along La Finette Road to Saut D'Eau Road; thence in a generally south-easterly direction along Saut D'Eau Road to its junction with Morne Coco Road.
- SOUTH -** From the last mentioned point proceeding in a generally north-westerly and then south-westerly direction along Morne Coco Road to Crystal Stream Road; thence in a generally westerly direction along Crystal Stream Road to its junction with the Diego Martin Main Road.
- WEST -** From the last mentioned point proceeding in a generally north-westerly direction along the Diego Martin Main Road to Eligon Avenue; thence in a generally easterly direction along Eligon Avenue to the point on the west bank of the Diego Martin River; thence southwards along the west bank of the Diego Martin River to the point where it meets the western end of Thomas Drive; thence in a generally easterly direction along Thomas Drive to its junction with St. Lucien Road; thence in a generally northerly direction along St. Lucien Road to its junction with Hillrise Road at the point of commencement.

**REGIONAL CORPORATION
MAYARO/RIO CLARO**

**BOUNDARIES OF THE REGION OF MAYARO/RIO CLARO AS PRESCRIBED
AND DEFINED IN THE MUNICIPAL CORPORATIONS ACT, 1990
AS AMENDED BY THE MUNICIPAL CORPORATIONS ACT, 1992**

“The Region of Mayaro/Rio Claro comprises of: -

- NORTH -** From the point where the Guaico-Tamana Road meets Edwards Trace proceeding eastwards along an imaginary straight line passing across the Central Range Reserve (39706a. 2r.34p.) to the point where the north bank of the Poole River crosses the eastern boundary of the Central Range Reserve; thence in a generally easterly direction along the north bank of the Poole River to the point where it crosses Plum Mitan Road; thence proceeding eastwards along an imaginary straight line passing across the Nariva Swamp to the point on the sea coast at the north bank of the Dubloon River at its mouth.
- EAST -** From the last mentioned point proceeding in a generally southerly direction along the sea coast to Galeota Point.
- SOUTH -** From the last mentioned point proceeding in a generally westerly direction along the sea coast to a point on the south-western boundary of the Trinity Ward of Canari Point.
- WEST -** From the last mentioned point proceeding northwards along the western boundary of the said Ward to the point at its north-western boundary at the north bank of the Poole River; thence in a generally westerly direction along the north bank of the Poole River to the point where it meets the north-western corner of lands of Augustin Valdez (4a. 2r. 22p.); thence proceeding eastwards along the northern boundary of lands of Augustin Valdez (4a. 2r. 22p.) and a contiguous parcel owned by the said Augustin Valdez (9a. 3r. 16p.) to its north-eastern boundary where it abuts San Pedro Trace; thence in a generally north-easterly direction along the said trace to San Pedro Road; thence northwards along San Pedro Road to the point where it crosses the Trinidad Government Railway Reserve formerly known as the Rio Claro Line, thence eastwards along the said Railway Reserve to the south-eastern corner of lands of Richard O’Connor (19a. 3r. 27p.); thence northwards along the eastern boundary of the said lands to its north-eastern corner at the Tabaquite-Rio Claro Road; thence north-westwards along the said road to Mahangasingh Trace; thence north-eastwards along the said trace to Mahangasingh Crown Trace; thence northwards along the said Mahangasingh Crown Trace to the Killdeer Crown Trace; thence proceeding northwards along an imaginary straight line to and along the eastern boundary of the Central Range Reserve to the Guaico-Tamana Road; thence in a generally easterly and then northerly direction along Guaico-Tamana Road to the point where it meets Edwards Trace at the point of commencement.”

**REGIONAL CORPORATION
MAYARO/RIO CLARO**

**NAMES OF ELECTORAL DISTRICTS RECOMMENDED AND
THE NUMBER OF ELECTORS PROPOSED FOR EACH OF THEM**

Total Electorate for MAYARO/RIO CLARO	27,968
No. of Electoral Districts	6
Average number of electors per Electoral district	4,661
Highest Electorate in the Electoral Area	5,018
Lowest Electorate in the Electoral Area	4,215

NAME OF ELECTORAL DISTRICT	POLLING DIVISIONS WITHIN ELECTORAL DISTRICTS	ELECTORATE
BICHE/CHARUMA (10 P.D's)	2360	433
	2361	319
	2411	446
	2530	769
	2535	324
	2540	472
	2615	565
	2620	438
	2625	260
	2630	404
		4,430
COCAL/MAFEKING (9 P.D's)	2410	334
	2414	376
	2415	113
	2416	737
	2417	437
	2418	211
	2420	517
	2425	922
	2430	1,084
		4,731
ECCLESVILLE (9 P.D's)	2500	417
	2525	366
	2545	636
	2550	722
	2555	782
	2556	321
	2560	691
	2565	763
2566	320	
		5,018
MAYARO/GUAYAGUAYARE (8 P.D's)	2435	904
	2440	737
	2450	480
	2451	465
	2452	473
	2455	650
	2456	615
2501	383	
		4,707

**REGIONAL CORPORATION
MAYARO/RIO CLARO**

**NAMES OF ELECTORAL DISTRICTS RECOMMENDED AND
THE NUMBER OF ELECTORS PROPOSED FOR EACH OF THEM**

Total Electorate for MAYARO/RIO CLARO	27,968
No. of Electoral Districts	6
Average number of electors per Electoral district	4,661
Highest Electorate in the Electoral Area	5,018
Lowest Electorate in the Electoral Area	4,215

NAME OF ELECTORAL DISTRICT	POLLING DIVISIONS WITHIN ELECTORAL DISTRICTS	ELECTORATE
RIO CLARO NORTH (6 P.D's)	2595	522
	2600	766
	2601	455
	2605	974
	2606	662
	2610	836
RIO CLARO SOUTH/CAT'S HILL (7 P.D's)	2505	514
	2506	20
	2515	31
	2570	981
	2575	692
	2576	880
	2580	504
	2581	597
2585	648	
		4,867

APPENDIX K - (1)

REGIONAL MUNICIPALITY ELECTORAL AREA

MAYARO/RIO CLARO

ELECTORAL DISTRICTS:

- 1) BICHE/CHARUMA
- 2) COCAL/MAFEKING
- 3) ECCLESVILLE
- 4) MAYARO/GUAYAGUAYARE
- 5) RIO CLARO NORTH
- 6) RIO CLARO SOUTH/CAT'S HILL

ELECTORAL DISTRICT OF BICHE/CHARUMA

Comprising the following Polling Divisions:

2360, 2361, 2411, 2530, 2535, 2540, 2615, 2620, 2625, 2630

ELECTORATE – 4,430

(In the following boundary descriptions, wherever a boundary line is described as passing along a road, street, avenue, trace or other roadway, the centre line of such road, street, avenue, trace or other roadway is indicated. Wherever ownership of land is indicated by name, it should be interpreted as referring to the current or previous ownership of such land.)

- NORTH -** From the point where Guaico-Tamana Road meets Edwards Trace proceeding eastwards along an imaginary line passing across the Central Range Reserve to the point where the north bank of the Poole River crosses the eastern boundary of the Central Range Reserve; thence in a generally easterly direction along the north bank of the Poole River to the point where it crosses Plum Mitan Road.
- EAST -** From the last mentioned point proceeding in a generally south-westerly direction along Plum Mitan Road to its junction with the Cunapo Southern Road at LP#1492; thence in a generally south-easterly direction along an imaginary line to the south bank of the Nariva River where it crosses the north-eastern corner of the lands of Bartoodas; thence southwards along the eastern boundary of the said lands to its south-eastern corner; thence proceeding south-westwards along an imaginary line across the Biche-Ortoire Road to the point on the western boundary of the Ortoire-Nariva Windbelt Reserve where an imaginary line drawn due east from the north-eastern corner of the Ecclesville Windbelt Reserve meets it; thence proceeding westwards along the latter imaginary line to the north-eastern corner of the Ecclesville Windbelt Reserve and continuing first westwards and then southwards along the northern and western boundaries of the said Windbelt Reserve to the point where an imaginary line drawn due east from the point where the north bank of the Navet River crosses the north-eastern corner of lands of John Samlal meets it.
- SOUTH -** From the last mentioned point proceeding westwards along the said imaginary line to the point where the north bank of the Navet River crosses the north-eastern corner of lands of John Samlal; thence proceeding in a generally westerly direction along the north bank of the Navet River to the point where it is crossed by Cunapo Southern Road; thence in a generally south-westerly direction along Cunapo Southern Road to the point where it crosses the north bank of the Killdeer River; thence in a generally westerly direction along the north bank of the said river to the point where it is crossed by Mahangasingh Crown Trace.
- WEST -** From the last mentioned point proceeding northwards along the said Mahangasingh Crown Trace to the Killdeer Crown Trace; thence proceeding northwards along an imaginary line to and along the eastern boundary of the Central Range Reserve to the point where it is crossed by Guaico-Tamana Road; thence in a generally easterly and then north-easterly direction along Guaico-Tamana Road to the point where it meets Edwards Trace at the point of commencement.

ELECTORAL DISTRICT OF COCAL/MAFEKING

Comprising the following Polling Divisions:

2410, 2414, 2415, 2416, 2417, 2418, 2420, 2425, 2430

ELECTORATE - 4,731

(In the following boundary descriptions, wherever a boundary line is described as passing along a road, street, avenue, trace or other roadway, the centre line of such road, street, avenue, trace or other roadway is indicated. Wherever ownership of land is indicated by name, it should be interpreted as referring to the current or previous ownership of such land.)

- NORTH -** From the point where Plum Mitan Road crosses the north bank of the Poole River proceeding eastwards along an imaginary line passing across the Nariva Swamp to the point on the sea coast at the mouth of the Dubloon River.
- EAST -** From the last mentioned point proceeding in a generally southerly direction along the said sea coast to the point where it meets the Naparima-Mayaro Road.
- SOUTH -** From the last mentioned point proceeding in a generally westerly direction along the Naparima-Mayaro Road to the point where it crosses the eastern boundary of the Nariva Windbelt Reserve.
- WEST -** From the last mentioned point proceeding northwards along the eastern boundary of the Nariva Windbelt Reserve to the point at its north-eastern corner; thence westwards along the northern boundary of the said Windbelt Reserve to the point on the western boundary of the Ortoire-Nariva Windbelt Reserve; thence northwards along the western boundary of the Ortoire-Nariva Windbelt Reserve to the point where the prolongation due east of the northern boundary of the Ecclesville Windbelt Reserve meets it; thence north-eastwards along an imaginary line to the point at the south-eastern corner of lands of Bartoodas; thence northwards along the eastern boundary of lands of Bartoodas to its north-eastern corner where it is crossed by the south bank of the Nariva River; thence in a generally north-westerly direction along an imaginary line to the junction of Cunapo Southern Road and Plum Mitan Road at L.P. No. 1492; thence in a generally north-easterly direction along Plum Mitan Road to the point where it crosses the north bank of the Poole River at the point of commencement.

ELECTORAL DISTRICT OF ECCLESVILLE

Comprising the following Polling Divisions:

2500, 2525, 2545, 2550, 2555, 2556, 2560, 2565, 2566

ELECTORATE - 5,018

(In the following boundary descriptions, wherever a boundary line is described as passing along a road, street, avenue, trace or other roadway, the centre line of such road, street, avenue, trace or other roadway is indicated. Wherever ownership of land is indicated by name, it should be interpreted as referring to the current or previous ownership of such land.)

- NORTH -** From the point where the Cunapo Southern Road crosses the south bank of the Navet River proceeding in a generally easterly direction along the south bank of the said river to the point where it crosses the north-eastern corner of lands of John Samlal; thence proceeding eastwards along an imaginary line to the point on the western boundary of the Ecclesville Windbelt Reserve; thence northwards and eastwards along the western and northern boundaries of the said reserve to its north-eastern corner; thence proceeding by an imaginary line due east to the point on the western boundary of the Ortoire-Nariva Windbelt Reserve.
- EAST -** From the last mentioned point proceeding in a generally southerly direction along the western boundary of the Ortoire-Nariva Windbelt Reserve to the north-western corner of the Nariva Windbelt Reserve; thence eastwards and southwards along the northern and eastern boundaries of the said Reserve to the point where it is crossed by the Naparima-Mayaro Road; thence in a generally easterly direction along the Naparima-Mayaro Road to the point where it crosses the north bank of the Ortoire River.
- SOUTH -** From the last mentioned point proceeding in a generally south-westerly direction along the north bank of the Ortoire River to its confluence with the Poole River; thence in a generally north-westerly direction along the north bank of the Poole River to the point due south of the south-eastern corner of State Lands formerly lands of A. and L. De Lapeyrouse.
- WEST -** From the last mentioned point proceeding northwards along an imaginary line to the south-eastern corner of State Lands formerly lands of A. and L. De Lapeyrouse and continuing in a generally northerly direction along the eastern boundaries of the said State Lands and another parcel of State Lands formerly lands of El Guayanapo Estate to the north-eastern corner of the said estate on the Naparima-Mayaro Road; thence westwards along the Naparima-Mayaro Road to Cunapo Southern Road; thence in a generally north-westerly and then north-easterly direction along Cunapo Southern Road to the point where it crosses the south bank of the Navet River at the point of commencement.

ELECTORAL DISTRICT OF MAYARO/GUAYAGUAYARE

Comprising the following Polling Divisions:

2435, 2440, 2450, 2451, 2452, 2455, 2456, 2501

ELECTORATE - 4,707

(In the following boundary descriptions, wherever a boundary line is described as passing along a road, street, avenue, trace or other roadway, the centre line of such road, street, avenue, trace or other roadway is indicated. Wherever ownership of land is indicated by name, it should be interpreted as referring to the current or previous ownership of such land.)

- NORTH -** From the point on the south bank of the Poole River where it abuts the north-eastern corner of the Ortoire-Nariva Windbelt Reserve proceeding in a generally south-easterly direction along the south bank of the Poole River to its confluence with the Ortoire River; thence in a generally north-easterly direction along the south bank of the Ortoire River to the point where it is crossed by the Naparima-Mayaro Road; thence in a generally easterly direction along the Naparima-Mayaro Road to the point on the sea coast.
- EAST -** From the last mentioned point proceeding in a generally southerly direction along the said sea coast to Galeota Point.
- SOUTH -** From the last mentioned point proceeding in a generally south-westerly direction along the said sea coast to the point where it abuts the south-western corner of lands of Madame J. B. Merique.
- WEST -** From the last mentioned point proceeding in a generally north-westerly direction along the western boundary of lands of Madame J. B. Merique to its north-western corner; thence in a generally north-westerly direction along an imaginary line to the eastern boundary of the Ortoire-Nariva Windbelt Reserve; thence in a generally north-westerly direction along the eastern boundary of the Ortoire-Nariva Windbelt Reserve to its north-eastern corner where it abuts the south bank of the Poole River at the point of commencement.

ELECTORAL DISTRICT OF RIO CLARO NORTH

Comprising the following Polling Divisions:

2595, 2600, 2601, 2605, 2606, 2610

ELECTORATE – 4,215

(In the following boundary descriptions, wherever a boundary line is described as passing along a road, street, avenue, trace or other roadway, the centre line of such road, street, avenue, trace or other roadway is indicated. Wherever ownership of land is indicated by name, it should be interpreted as referring to the current or previous ownership of such land.)

- NORTH -** From the point where Mahangasingh Crown Trace crosses the south bank of the Killdeer River proceeding in a generally easterly direction along the south bank of the said river to the point where it is crossed by the Cunapo Southern Road.
- EAST -** From the last mentioned point proceeding in a generally south-easterly direction along the Cunapo Southern Road to its junction with the Naparima-Mayaro Road.
- SOUTH -** From the last mentioned point proceeding in a generally south-westerly and then southerly direction along the Naparima-Mayaro Road to the point where it crosses the east bank of the Poole River.
- WEST -** From the last mentioned point proceeding in a generally north-westerly direction along the east bank of the Poole River to the point where it meets the north-western corner of lands of Augustin Valdez; thence eastwards along the northern boundaries of the said lands and a contiguous parcel of land owned by the said Augustin Valdez to its north-eastern boundary where it abuts San Pedro Trace; thence in a generally north-easterly direction along the said trace to San Pedro Road; thence northwards along San Pedro Road to the point where it crosses the Trinidad Government Railway Reserve formerly known as the Rio Claro Line; thence eastwards along the said Railway Reserve to the south-eastern corner of lands of Richard O'Connor; thence northwards along the eastern boundary of the said lands to its north-eastern corner at the Tabaquite-Rio Claro Road; thence north-westwards along the said road to Mahangasingh Trace; thence north-eastwards along the said trace to Mahangasingh Crown Trace; thence northwards along the said Mahangasingh Crown Trace to the point where it crosses the south bank of the Killdeer River at the point of commencement.

ELECTORAL DISTRICT OF RIO CLARO SOUTH/CAT'S HILL

Comprising the following Polling Divisions:

2505, 2506, 2515, 2570, 2575, 2576, 2580, 2581, 2585

ELECTORATE – 4,867

(In the following boundary descriptions, wherever a boundary line is described as passing along a road, street, avenue, trace or other roadway, the centre line of such road, street, avenue, trace or other roadway is indicated. Wherever ownership of land is indicated by name, it should be interpreted as referring to the current or previous ownership of such land.)

- NORTH -** From the point where the Naparima-Mayaro Road crosses the north bank of the Poole River, proceeding in a generally northerly and then north-easterly direction along the Naparima-Mayaro Road to the point at the north-eastern corner of State Lands formerly Guayanapo Estate.
- EAST -** From the last mentioned point proceeding in a generally southerly direction along the eastern boundary of the said State Lands and the eastern boundary of another parcel of State Lands formerly of A. and L. De Lapeyrouse to the south-eastern corner of the last named lands; thence proceeding in a generally southerly direction along an imaginary line to the point on the north bank of the Poole River; thence in a generally south-easterly direction along the north bank of the Poole River to the point where it abuts the north-eastern corner of the Ortoire-Nariva Windbelt Reserve; thence in a generally south-easterly direction along the eastern boundary of the Ortoire-Nariva Windbelt Reserve to the point where it meets an imaginary line drawn north-westwards from the north-western corner of lands of Madame J. B. Merique; thence in a generally south-easterly direction along the said imaginary line to the north-western corner of lands of Madame J. B. Merique; thence in a generally south-easterly direction along the western boundary of lands of Madame J. B. Merique to its south-western corner where it abuts the sea coast.
- SOUTH -** From the last mentioned point proceeding in a generally south-westerly direction along the said sea coast to the point where it abuts the south-western corner of the Regional Municipality of Mayaro-Rio Claro at Canari Bay.
- WEST -** From the last mentioned point proceeding in a generally northerly direction along the western boundary of the Regional Municipality of Mayaro-Rio Claro to the point where it crosses the north bank of the Poole River; thence in a generally south-westerly and then north-westerly direction along the north bank of the Poole River to the point where it is crossed by the Naparima-Mayaro Road at the point of commencement.

**MUNICIPAL CORPORATION
PENAL/DEBE**

**BOUNDARIES OF THE REGION OF PENAL/DEBE AS PRESCRIBED
AND DEFINED IN THE MUNICIPAL CORPORATIONS ACT, 1990**

“The Region of Penal/Debe comprises the area which is bounded as follows -

- NORTH -** From the point at the junction of Corinth Road and Ciperó Road proceeding in a generally south-easterly direction along Ciperó Road to the point at its junction with St. Croix Road.
- EAST -** From the last mentioned point proceeding in a generally southerly direction along St. Croix Road to Kanhai Road; thence southwards along Kanhai Road to Rochard Douglas Road; thence westwards along Rochard Douglas Road to the north-eastern boundary of the Ward of Siparia; thence southwards along the eastern boundary of the Ward of Siparia to the point at its south-eastern boundary on the sea coast at Negra Point.
- SOUTH -** From the last mentioned point proceeding in a generally westerly direction along the said sea coast to the point where Penal-Quinam Road meets it.
- WEST -** From the last mentioned point proceeding in a generally northerly direction along Penal-Quinam Road to Coora Road; thence northwards along Coora Road to the point where it crosses the east bank of the Coora River; thence in a generally north-easterly direction along Coora River to its confluence with the Blackwater Channel; thence in a generally north-westerly direction along the Blackwater Channel to the point where an imaginary straight line drawn south-westwards from the south-eastern boundary of lands of G. Parbhoo and Others (4a. 3r. 32p.) meets it; thence proceeding north-eastwards along the said imaginary straight line to the south-eastern boundary of lands of G. Parbhoo and Others (4a. 3r. 32p.) where it abuts the south bank of the Godineau River (the southern boundary of the Naparima Ward); thence north-westwards along the south bank of the said river to the point at its mouth on the sea coast; thence in a generally north-easterly direction along the said sea coast to the mouth of the Oropouche River; thence southwards along the Oropouche River to the point where it is crossed by the South Trunk Road; thence in a generally north-easterly direction along the South Trunk Road to the San Fernando Bye-Pass; thence northwards along the said Bye-Pass to the point where it crosses the north bank of the Ciperó River; thence in a generally easterly direction along the north bank of the Ciperó River to the point where it meets the prolongation of Corinth Road; thence northwards along the said prolongation of Corinth Road to its junction with Ciperó Road and Corinth Road at the point of commencement .”

APPENDIX L

**REGIONAL CORPORATION
PENAL/DEBE**

**NAMES OF ELECTORAL DISTRICTS RECOMMENDED AND
THE NUMBER OF ELECTORS PROPOSED FOR EACH OF THEM**

Total Electorate for PENAL/DEBE	72,702
No. of Electoral Districts	9
Average number of electors per Electoral district	8,078

Highest Electorate in the Electoral Area	8,885
Lowest Electorate in the Electoral Area	7,406

NAME OF ELECTORAL DISTRICT	POLLING DIVISIONS WITHIN ELECTORAL DISTRICTS	ELECTORATE
BARRACKPORE WEST (6 pd's)	3710	1,349
	3715	1,054
	3720	1,121
	3725	1,533
	4230	1,043
	4235	1,764
		7,864
BRONTE (8 pd's)	3690	996
	3695	829
	3820	1,444
	3825	1,902
	3830	703
	3835	761
	3840	1,148
	3870	222
		8,005
DEBE EAST/L'ESPERANCE/UNION HALL (6 pd's)	3730	792
	3800	1,509
	3805	1,251
	3810	1,546
	3815	795
	3871	2,992
		8,885
DEBE WEST (9 pd's)	3735	500
	3736	1,131
	3740	709
	3745	517
	4215	1,190
	4220	998
	4225	1,010
	4330	913
	4335	575
		7,543

APPENDIX L - (CONTINUED)

**REGIONAL CORPORATION
PENAL/DEBE**

**NAMES OF ELECTORAL DISTRICTS RECOMMENDED AND
THE NUMBER OF ELECTORS PROPOSED FOR EACH OF THEM**

Total Electorate for PENAL/DEBE	72,702
No. of Electoral Districts	9
Average number of electors per Electoral district	8,078
Highest Electorate in the Electoral Area	8,885
Lowest Electorate in the Electoral Area	7,406

NAME OF ELECTORAL DISTRICT	POLLING DIVISIONS WITHIN ELECTORAL DISTRICTS	ELECTORATE
LA FORTUNE (7 pd's)	3750	768
	3760	520
	3765	1,250
	3770	1,705
	3775	1,434
	3776	877
	3780	1,731
		8,285
PALMISTE/HERMITAGE (8 pd's)	3755	799
	3781	903
	3785	461
	3787	487
	3790	1,328
	3791	619
	3795	2,954
	3877	602
		8,153
PENAL (8 pd's)	4275	818
	4280	840
	4285	909
	4290	952
	4320	1,099
	4325	620
	4345	1,528
	4350	640
		7,406
QUINAM/MORNE DIABLO (9 pd's)	4255	1,438
	4260	812
	4265	1,121
	4295	931
	4300	1,018
	4305	516
	4310	710
	4315	1,026
	4355	1,021
		8,593
ROCHARD/BARRACKPORE EAST (6 pd's)	3700	777
	3705	1,114
	4240	1,424
	4245	1,686
	4250	1,738
	4270	1,229
		7,968

APPENDIX L - (1)

REGIONAL MUNICIPALITY ELECTORAL AREA

PENAL/DEBE

ELECTORAL DISTRICTS:

- 1) BARRACKPORE WEST
- 2) BRONTE
- 3) DEBE EAST/ L'ESPERANCE/UNION HALL
- 4) DEBE WEST
- 5) LA FORTUNE
- 6) PALMISTE/HERMITAGE
- 7) PENAL
- 8) QUINAM/MORNE DIABLO
- 9) ROCHARD/BARRACKPORE EAST

Comprising the following Polling Divisions:

3710, 3715, 3720, 3725, 4230, 4235

ELECTORATE – 7,864

(In the following boundary descriptions, wherever a boundary line is described as passing along a road, street, avenue, trace or other roadway, the centre line of such road, street, avenue, trace or other roadway is indicated. Wherever ownership of land is indicated by name, it should be interpreted as referring to the current or previous ownership of such land.)

- NORTH** - From the junction of the San Fernando-Siparia-Erin Road and Lal Beharry Trace proceeding in a generally easterly direction along Lal Beharry Trace to the point where it crosses the Trinidad and Tobago Government Railway Reserve formerly known as the Debe-Usine Ste. Madeleine Line; thence in a generally north-easterly direction along the said Railway Reserve to the point where it is crossed by Lal Beharry Trace; thence in a generally north-easterly direction along Lal Beharry Trace to Papoure Road; thence in a generally easterly direction along Papoure Road to its junction with Tin Pan Alley.
- EAST** - From the last mentioned point proceeding in a generally southerly direction along Tin Pan Alley to its southern end where it abuts the north-eastern corner of lands of Trinidad Leaseholds Ltd.; thence in a generally southerly direction along an imaginary line to the point on the north bank of the Oropouche River where it crosses what was formerly the southern boundary of the Ward of Naparima.
- SOUTH** - From the last mentioned point proceeding in a generally south-westerly direction along what was formerly the southern boundary of the Ward of Naparima to the point where it is crossed by Clarke-Mohess Trace; thence in a generally south-westerly direction along Clarke-Mohess Trace to its junction with Clarke Road; thence in a generally westerly direction along Clarke Road to its junction with the San Fernando-Siparia Erin Road.
- WEST** - From the last mentioned point proceeding in a generally northerly direction along the San Fernando-Siparia Erin Road to its junction with Lal Beharry Trace at the point of commencement.

ELECTORAL DISTRICT OF BRONTE

Comprising the following Polling Divisions:

3690, 3695, 3820, 3825, 3830, 3835, 3840, 3870

ELECTORATE - 8,005

(In the following boundary descriptions, wherever a boundary line is described as passing along a road, street, avenue, trace or other roadway, the centre line of such road, street, avenue, trace or other roadway is indicated. Wherever ownership of land is indicated by name, it should be interpreted as referring to the current or previous ownership of such land.)

- NORTH -** From the junction of an unnamed estate trace and Ciperio Road proceeding in a generally south-easterly direction along Ciperio Road to its junction with Inverness and St. Croix Roads.
- EAST -** From the last mentioned point proceeding in a generally southerly direction along St. Croix Road to Kanhai Road; thence in a generally southerly direction along Kanhai Road to its junction with Rochard Douglas Road.
- SOUTH -** From the last mentioned point proceeding in a generally westerly direction along Rochard Douglas Road to Musurapp Trace; thence in a generally northerly direction along Musurapp Trace to Manohar Trace; thence in a generally westerly direction along Manohar Trace to New Colonial Road thence in a generally northerly direction along New Colonial Road to New Colonial Trace also known as Cemetary Street; thence in a generally northerly direction along Cemetary Street to the point where it abuts the south eastern corner of Bronte Estate; thence in a generally westerly direction along the southern boundary of Bronte Estate to the point where it is crossed by Amin Trace; thence in a generally southerly direction along Amin Trace to Papoure Road; thence in a generally westerly direction along Papoure Road to its junction with an unnamed Estate Trace at L.P. No. 18A.
- WEST -** From the last mentioned point proceeding in a generally north-easterly direction along the said unnamed Estate Trace passing through L'esperance Estate to the point where it crosses the southern boundary of Carron Park Estate; thence in a generally easterly and then northerly direction along the southern and eastern boundaries of Carron Park Estate to the point where Cottage Road crosses the eastern boundary of Carron Park Estate; thence in a generally north-westerly direction along Cottage Road to the point where it crosses the southern boundary of Friendship Estate; thence in a generally westerly, southerly and again westerly direction along the southern boundary of Friendship Estate to an Estate Trace; thence in a generally westerly direction along the said Estate Trace to its junction with Papoure Road; thence in a generally north-westerly direction along Papoure Road to its junction with an unnamed estate trace at L.P. No. 79 east of Esperance Village; thence in a generally northerly direction along the said estate trace passing through Retrench Estate to its junction with Ciperio Road at the point of commencement.

Comprising the following Polling Divisions:

3730, 3800, 3805, 3810, 3815, 3871

ELECTORATE - 8,885

(In the following boundary descriptions, wherever a boundary line is described as passing along a road, street, avenue, trace or other roadway, the centre line of such road, street, avenue, trace or other roadway is indicated. Wherever ownership of land is indicated by name, it should be interpreted as referring to the current or previous ownership of such land.)

- NORTH -** From the point where the San Fernando Bye-Pass crosses the south bank of the Cipro River proceeding in a generally easterly direction along the south bank of the Cipro River to the point where it meets an imaginary line drawn southwards from the junction of Corinth Road and Cipro Road; thence in a generally northerly direction along the said imaginary line to the junction of Corinth Road and Cipro Road; thence in a generally south-easterly direction along Cipro Road to its junction with an unnamed Estate Trace which runs through the Retrench Estate.
- EAST -** From the last mentioned point proceeding in a generally southerly direction along the said Estate Trace to its junction with Papoure Road at L.P. No. 79 east of Esperance Village; thence in a generally south-easterly direction along Papoure Road to its junction with an Estate Trace which runs westwards from the north-western corner of Carron Park Estate; thence in a generally easterly direction along the said Estate Trace to the north-western corner of Carron Park Estate; thence in a generally easterly, northerly and again easterly direction along the northern boundary of Carron Park Estate to the point where it is crossed by Cottage Road; thence in a generally south-easterly direction along Cottage Road to the point where it crosses the eastern boundary of Carron Park Estate; thence in a generally southerly and then westerly direction along the eastern and southern boundaries of Carron Park Estate to the point where it is crossed by an unnamed Estate Trace; thence in a generally south-westerly direction along the said unnamed Estate Trace passing through the L'esperance Estate to its junction with Papoure Road at L.P. No. 18 A.
- SOUTH -** From the last mentioned point proceeding in a generally south-westerly direction along Papoure Road to Lal Beharry Trace; thence in a generally south-westerly direction along Lal Beharry Trace to the point where it crosses the Trinidad and Tobago Government Railway Reserve formerly known as the Monkey Town-Barrackpore Line; thence in a generally north-westerly direction along the said Railway Reserve to Trinidad and Tobago Government Railway Reserve formerly known as the Debe-Usine-Ste Madeleine Line; thence in a generally westerly direction along the said Railway Reserve formerly known as the Debe-Usine-Ste. Madeline Line to the point where it is crossed by Lal Beharry Trace; thence in a generally westerly direction along Lal Beharry Trace to its junction with San Fernando-Siparia-Erin Road; thence in a generally north-westerly direction along the San Fernando-Siparia-Erin Road to the point where it crosses the Trinidad and

Tobago Government Railway Reserve formerly known as the Picton Line; thence in a generally south-westerly direction along the said Railway Reserve to the Trinidad and Tobago Government Railway Reserve formerly known as the Usine-Ste. Madeleine Picton Line; thence in a generally north-westerly direction along the said Railway Reserve formerly known as the Usine Ste. Madeleine Line to the point where it is crossed by the Hermitage-Debe Road.

WEST - From the last mentioned point proceeding in a generally northerly direction along the Hermitage-Debe Road to Dumfries Road; thence in a generally northerly direction along Dumfries Road to Phillipine Road; thence in a generally northerly direction along Phillipine Road to Papoure Road; thence in a generally north-westerly direction along Papoure Road to San Fernando-Siparia-Erin Road; thence in a generally north-westerly direction along the San Fernando-Siparia-Erin Road to the Southern Main Road; thence in a generally north-easterly direction along the Southern Main Road to the South Trunk Road; thence in a generally north-easterly direction along the South Trunk Road into and along the San Fernando Bye-Pass to the point where it crosses the south bank of the Ciperio River at the point of commencement.

ELECTORAL DISTRICT OF DEBE WEST

Comprising the following Polling Divisions:

3735, 3736, 3740, 3745, 4215, 4220, 4225, 4330, 4335

ELECTORATE - 7,543

(In the following boundary descriptions, wherever a boundary line is described as passing along a road, street, avenue, trace or other roadway, the centre line of such road, street, avenue, trace or other roadway is indicated. Wherever ownership of land is indicated by name, it should be interpreted as referring to the current or previous ownership of such land.)

- NORTH -** From the point where the Hermitage-Debe Road crosses the Trinidad Government Railway Reserve formerly known as the Usine Ste. Madeleine-Picton Line proceeding in a generally north-easterly direction along the said Railway Reserve to the point where it is crossed by the San Fernando-Siparia-Erin Road.
- EAST -** From the last mentioned point proceeding in a generally south-westerly direction along the San Fernando-Siparia-Erin Road to its junction with San Francique Road.
- SOUTH -** From the last mentioned point proceeding in a generally north-westerly direction along San Francique Road to the point where it crosses the east bank of the Coora River.
- WEST -** From the last mentioned point proceeding in a generally north-easterly direction along the east bank of the Coora River to its confluence with the Blackwater Channel; thence in a generally north-westerly direction along Blackwater Channel to the point where an imaginary line drawn south-westwards from the south-eastern corner of lands of G. Parbhoo and Others meets it; thence proceeding north-eastwards along the said imaginary line to the south-eastern corner of lands of G. Pharboo and Others where it abuts the north bank of the Godineau River; thence north-westwards along the north bank of the said river to the point due south of the south-eastern corner of lands of Dookhee; thence north-eastwards along an imaginary line to the south-eastern corner of the said lands and continuing northwards along the eastern boundary of the said lands to the point at its north-eastern corner at the southern boundary of lands of H. Khan; thence in a generally north-easterly direction along the southern boundary of lands of H. Khan to and along the northern boundary of lands of Rangolee Mahradge, Dowkaliah, Mahabir and Jangeah to the point on the Trinidad Government Railway Reserve formerly known as the Usine Ste. Madeleine-Picton Line; thence south-eastwards along the said Railway Reserve to the point where it is crossed by Hermitage-Debe Road at the point of commencement.

ELECTORAL DISTRICT OF LA FORTUNE

Comprising the following Polling Divisions:

3750, 3760, 3765, 3770, 3775, 3776, 3780

ELECTORATE - 8,285

(In the following boundary descriptions, wherever a boundary line is described as passing along a road, street, avenue, trace or other roadway, the centre line of such road, street, avenue, trace or other roadway is indicated. Wherever ownership of land is indicated by name, it should be interpreted as referring to the current or previous ownership of such land.)

- NORTH** - From the point on the sea coast at the mouth of the Oropouche River proceeding southwards along the west bank of the said river to the point where it is crossed by the South Trunk Road; thence north-eastwards along the South Trunk Road to its junction with Church Street.
- EAST** - From the last mentioned point proceeding in a generally south-easterly direction along Church Street to the Southern Main Road; thence in a generally north-easterly direction along the said road to Pond Street; thence in a generally south-easterly direction along Pond Street to Dumfries Road; thence in a generally south-easterly direction along Dumfries Road to its junction with an unnamed trace opposite the Hermitage C.M. School; thence in a generally south-westerly direction along the said unnamed trace to its western end at the south-western corner of La Resource Estate; thence in a generally north-westerly direction along the western boundary of La Resource Estate to the point where it is crossed by the Trinidad and Tobago Government Railway Reserve formerly known as the Concord Line; thence in a generally south-westerly direction along the said Railway Reserve formerly known as the Concord Line to the Usine-Ste. Madeleine Line; thence in a generally south-easterly direction along the Usine-Ste. Madeleine Line to the point where it crosses the southern boundary of lands of S. Bridgelal and others.
- SOUTH** - From the last mentioned point proceeding in a generally south-westerly direction along the southern boundaries of the said lands and lands of Bissessar and Others, S. Chaitrami, B. Pollard, Caroni Limited, St. Sattai, E.P. Tennant and H. Khan to the point on the north-eastern corner of lands of Dookhee; thence south-westwards along the eastern boundary of the said lands to its south-eastern corner; thence proceeding south-westwards along an imaginary line to the point on the north bank of the Godineau River at the western boundary of the Regional Municipality of Penal/Debe; thence in a generally north-westerly direction along the north bank of the said river passing along the western boundary of the Regional Municipality of Penal/Debe to the point at its mouth on the sea coast.
- WEST** - From the last mentioned point proceeding in a generally north-easterly direction along the said sea coast to the point at the mouth of the Oropouche River at the point of commencement.

ELECTORAL DISTRICT OF PALMISTE/HERMITAGE

Comprising the following Polling Divisions:

3755, 3781, 3785, 3787, 3790, 3791, 3795, 3877

ELECTORATE - 8,153

(In the following boundary descriptions, wherever a boundary line is described as passing along a road, street, avenue, trace or other roadway, the centre line of such road, street, avenue, trace or other roadway is indicated. Wherever ownership of land is indicated by name, it should be interpreted as referring to the current or previous ownership of such land.)

- NORTH -** From the junction of Church Street and the South Trunk Road proceeding in a generally north-easterly direction along the South Trunk Road to its junction with the Southern Main Road.
- EAST -** From the last mentioned point proceeding in a generally south-westerly direction along the Southern Main Road to Papourie Road; thence south-eastwards along Papourie Road to the San Fernando-Siparia-Erin Road; thence in a generally south-easterly direction along the San Fernando-Siparia-Erin Road to Phillipine Road; thence in a generally southerly direction along Phillipine Road to Dumfries Road; thence in a generally southerly direction along Dumfries Road to Hermitage-Debe Road; thence in a generally southerly direction along Hermitage-Debe Road to the point where it crosses the Trinidad and Tobago Government Railway Reserve formerly known as the Usine-Ste. Madeleine Line.
- SOUTH -
&
WEST** From the last mentioned point proceeding in a generally north-westerly direction along the said Railway Reserve formerly known as the Usine-Ste. Madeleine Line to the Railway Reserve formerly known as the Concord Line; thence in a generally north-easterly direction along the said Railway Reserve formerly known as the Concord Line to the point where it crosses the western boundary of La Resource Estate; thence in a generally south-easterly direction along the western boundary of La Resource Estate to its south-western corner at the western end of an unnamed trace; thence in a generally north-easterly direction along the said unnamed trace to its junction with Dumfries Road opposite the Hermitage C.M. School; thence in a generally north-westerly direction along Dumfries Road to Pond Street; thence in a generally north-westerly direction along Pond Street to the Southern Main Road; thence in a generally south-westerly direction along the Southern Main Road to Church Street; thence in a generally north-westerly direction along Church Street to its junction with the South Trunk Road at the point of commencement.

ELECTORAL DISTRICT OF PENAL

Comprising the following Polling Divisions:

4275, 4280, 4285, 4290, 4320, 4325, 4345, 4350

ELECTORATE - 7,406

(In the following boundary descriptions, wherever a boundary line is described as passing along a road, street, avenue, trace or other roadway, the centre line of such road, street, avenue, trace or other roadway is indicated. Wherever ownership of land is indicated by name, it should be interpreted as referring to the current or previous ownership of such land.)

- NORTH** - From the point where San Francique Road crosses the east bank of the Coora River proceeding in a generally south-easterly direction along San Francique Road to the San Fernando-Siparia-Erin Road; thence in a generally north-easterly direction along the San Fernando-Siparia-Erin Road to Clarke Road; thence eastwards along Clarke Road to its junction with Satnarayan Trace.
- EAST** - From the last mentioned point proceeding in a generally south-easterly direction along Satnarayan Trace to its junction with a road reserve at the southern boundary of lands of Mangaree Sookhor and Others.
- SOUTH** - From the last mentioned point proceeding westwards along the said road reserve to the point on the eastern boundary of lands of Mary David; thence southwards and westwards along the eastern and southern boundaries of the said lands to the eastern boundary of lands of Bhagwandin; thence southwards and westwards along the eastern and southern boundaries of the said lands to Daybidial Trace; thence in a generally westerly direction along the said trace to Penal Rock Road; thence southwards along the said road to a trace reserve at the southern boundary of lands of Manohur; thence westwards along the southern boundary of the said lands to its south-western corner at a trace reserve on the eastern boundary of lands of Mahadeo Mahradge; thence southwards, westwards and northwards along the said trace reserve passing along the eastern, southern and western boundaries of lands of Mahadeo Mahradge and continuing northwards along the said trace reserve passing along the western boundary of lands of Narine Mahradge to the south-eastern corner of lands of Boodhoo at another trace reserve; thence westwards along the said trace reserve passing along the southern boundary of lands of Boodhoo to the south western corner of the last named parcel of land at Sunrees Road; thence northwards along the said road to Penal-Quinam Road; thence in a generally south-westerly along the Penal-Quinam Road to Coora Extension Road; thence in a generally westerly direction along Coora Extension Road to the point where it crosses the east bank of the Coora River.
- WEST** - From the last mentioned point proceeding in a generally northerly direction along the east bank of the Coora River to the point where it is crossed by San Francique Road at the point of commencement.

ELECTORAL DISTRICT OF QUINAM/MORNE DIABLO

Comprising the following Polling Divisions:

4255, 4260, 4265, 4295, 4300, 4305, 4310, 4315, 4355

ELECTORATE - 8,593

(In the following boundary descriptions, wherever a boundary line is described as passing along a road, street, avenue, trace or other roadway, the centre line of such road, street, avenue, trace or other roadway is indicated. Wherever ownership of land is indicated by name, it should be interpreted as referring to the current or previous ownership of such land.)

- NORTH -** From the point where Coora Extension Road crosses the east bank of the Coora River proceeding eastwards along Coora Extension Road to Penal-Quinam Road; thence north-eastwards along Penal-Quinam Road to Sunrees Road; thence southwards along the said road to a trace reserve at the south-western corner of lands of Boodhoo; thence eastwards along the said trace reserve passing along the southern boundary of the said lands to its south-eastern corner at the north-western corner of lands of Narine Mahradge at another trace reserve; thence southwards along the said trace reserve passing along the western boundary of the lands of Narine Mahradge and Mahadeo Mahradge to the south-western corner of the last named parcel of land; thence eastwards and northwards along the said trace reserve passing along the southern and eastern boundaries of lands of Mahadeo Mahradge to the south-western corner of lands of Manohur at another trace reserve; thence eastwards along the said trace reserve passing along the southern boundaries of lands of Manohur to the point at the south-eastern corner of the last named parcel of land where it abuts Penal Rock Road; thence northwards along Penal Rock Road to Daybidial Trace; thence in a generally easterly direction along Daybidial Trace to and along the southern boundary of lands of Bhagwandin to the point at the south-eastern corner of the said lands; thence northwards along the eastern boundary of the said lands to the south-western corner of lands of Mary David; thence eastwards and northwards along the southern and eastern boundaries of the said lands to the point at a road reserve on the northern boundary of State Lands; thence eastwards along the said road reserve passing along the northern boundary of State Lands to Satnarayan Trace; thence eastwards and southwards along Saynarayan Trace to Niamath Trace; thence southwards along Niamath Trace to the northern boundary of lands of Rupert and C. Cooper; thence eastwards and southwards along the northern and eastern boundaries of the said lands to a road reserve at the eastern boundary of lands of Beharry; thence southwards along the said road reserve to the point at the south bank of the Cooramata River; thence in a generally south-easterly direction along the south bank of the said river to the point where it is crossed by Penal Rock Road; thence in a generally north-easterly direction along the said road to the point where it crosses the eastern boundary of the Regional Municipality of Penal/Debe.
- EAST -** From the last mentioned point proceeding southwards along the eastern boundary of the Regional Municipality of Penal/Debe to the point at its south-eastern corner on the sea coast at Negra Point.
- SOUTH -** From the last mentioned point proceeding in a generally westerly direction along the said sea coast to the point where Penal-Quinam Road meets it.
- WEST -** From the last mentioned point proceeding in a generally northerly direction along Penal-Quinam Road to Coora Road; thence northwards along Coora Road to the point where it crosses the east bank of the Coora River; thence in a generally north-easterly direction along the east bank of the said river to the point where it is crossed by Coora Extension Road at the point of commencement.

ELECTORAL DISTRICT OF ROCHARD/BARRACKPORE EAST

Comprising the following Polling Divisions:

3700, 3705, 4240, 4245, 4250, 4270

ELECTORATE - 7,968

(In the following boundary descriptions, wherever a boundary line is described as passing along a road, street, avenue, trace or other roadway, the centre line of such road, street, avenue, trace or other roadway is indicated. Wherever ownership of land is indicated by name, it should be interpreted as referring to the current or previous ownership of such land.)

- NORTH -** From the point where Amin Trace crosses the southern boundary of Bronte Estate proceeding in a generally easterly direction along the southern boundary of the said Estate to the point where it is crossed by New Colonial Trace also known as Cemetary Street; thence in a generally southerly direction along New Colonial Trace to New Colonial Road; thence in a generally southerly direction along New Colonial Road to Manohar Trace; thence in a generally easterly direction along Manohar Trace to its junction with Musurapp Trace.
- EAST -** From the last mentioned point proceeding in a generally southerly direction along Musurapp Trace to its junction with Rochard Douglas Road at the eastern boundary of the Regional Municipality of Penal/Debe; thence in a generally southerly direction along the eastern boundary of the said Regional Municipality to the point where it is crossed by Penal Rock Road.
- SOUTH -** From the last mentioned point proceeding in a generally south-westerly direction along Penal Rock Road to the point where it crosses the north bank of the Cooramata River; thence in a generally north-westerly direction along the north bank of the said river to the point where it is crossed by a road reserve at the eastern boundary of lands of Beharry.
- WEST -** From the last mentioned point proceeding northwards along the said road reserve to and along the eastern boundary of lands of Rupert and C. Cooper to the north-eastern corner of the said lands; thence westwards along the northern boundary of the said lands to the point where it is crossed by Niamath Trace; thence northwards along Niamath Trace to Satnarayan Trace; thence first northwards, westwards, again northwards and then north westwards along Satnarayan Trace to Clarke Road; thence south-eastwards along Clarke Road to Clarke-Mohess Trace; thence in a generally north-easterly direction along Clark-Mohess Trace to the point where it crosses what is or was formerly the northern boundary of the Ward of Siparia; thence in a generally north-easterly direction along the said boundary to the point where it is crossed by the north bank of the Oropouche River where it abuts Carat Hill Trace; thence in a generally northerly direction along an imaginary line to the southern end of Tin Pan Alley; thence in a generally northerly direction along Tin Pan Alley to Amin Trace; thence in a generally northerly direction along Amin Trace to the point where it crosses the southern boundary of Bronte Estate at the point of commencement.

**REGIONAL CORPORATION
PRINCES TOWN**

**BOUNDARIES OF THE REGION OF PRINCES TOWN AS PRESCRIBED
AND DEFINED IN THE MUNICIPAL CORPORATIONS ACT, 1990**

“The Region of Princes Town comprises the area which is bounded as follows -

- NORTH -** From the point where the Solomon Hochoy Highway crosses the south bank of

the Guaracara River proceeding in a generally north-easterly direction along the south bank of the said river to the point where it is crossed by Piparo Road; thence north-eastwards along Piparo Road to Pascual Road; thence south-eastwards along Pascual Road to St. John's Trace; thence in a generally north-easterly direction along St. John's Trace into and along St. John's Road to the south bank of the Poole River; thence in a generally south-easterly direction along the south bank of the said river to the point where it crosses the eastern boundary of the Ward of Ortoire (also the eastern boundary of the county of Victoria).

EAST - From the last mentioned point proceeding southwards along the eastern boundary of the County of Victoria to the point at its south-eastern corner on the sea coast at Canari Bay.

SOUTH - From the last mentioned point proceeding in a generally westerly direction along the sea coast to the point where the Grande Riviere River meets the western boundary of the Moruga Ward at Negra Point.

WEST - From the last mentioned point proceeding due north along the western boundary of the Ward of Moruga to Rochard Douglas Road; thence eastwards along Rochard Douglas Road to Kanhai Road; thence northwards along Kanhai Road to St. Croix Road; thence in a generally north-westerly direction along St. Croix Road to Ciperio Road; thence in a generally north-westerly direction along Ciperio Road to the point at its junction with Corinth Road; thence in a generally north-easterly direction along Corinth Road to the Naparima-Mayaro Road; thence eastwards along the Naparima-Mayaro Road to Allamby Street; thence in a generally northerly direction along Allamby Street to Allamby Street Extension; thence in a generally north-easterly direction along Allamby Street Extension to the point at its junction with Tarouba Road and the Solomon Hochoy Highway; thence in a generally northerly direction along the said Highway to the point where it crosses the south bank of the Guaracara River at the point of commencement.”

APPENDIX M

REGIONAL CORPORATION
PRINCES TOWNNAMES OF ELECTORAL DISTRICTS RECOMMENDED AND
THE NUMBER OF ELECTORS PROPOSED FOR EACH OF THEM

Total Electorate for PRINCES TOWN	76,464
No. of Electoral Districts	10
Average number of electors per Electoral district	7,646
Highest Electorate in the Electoral Area	8,290
Lowest Electorate in the Electoral Area	7,156

NAME OF ELECTORAL DISTRICT	POLLING DIVISIONS WITHIN ELECTORAL DISTRICTS	ELECTORATE
BEN LOMOND/HARDBARGAIN/ WILLIAMSVILLE (13 P.D's)	3374	545
	3375	383
	3376	712
	3377	213
	3380	682
	3385	520
	3386	737
	3387	95
	3388	416
	3390	397
	3391	642
	3620	2,037
	3625	911
		8,290
CORINTH/CEDAR HILL (14 P.D's)	3845	560
	3850	630
	3855	442
	3860	1,193
	3872	63
	3885	222
	3890	255
	3891	417
	3895	692
	3900	783
	3905	626
	3920	74
	3925	674
3930	1,173	
		7,174
FIFTH COMPANY (13 P.D's)	3490	716
	3550	1,043
	3555	935
	3560	414
	3561	530
	3562	460
	3565	487
	3566	325
	3567	346
	3570	529
	3571	329
3572	439	
		7,555

**REGIONAL CORPORATION
PRINCES TOWN**

**NAMES OF ELECTORAL DISTRICTS RECOMMENDED AND
THE NUMBER OF ELECTORS PROPOSED FOR EACH OF THEM**

Total Electorate for PRINCES TOWN	76,464
No. of Electoral Districts	10
Average number of electors per Electoral district	7,646
Highest Electorate in the Electoral Area	8,290
Lowest Electorate in the Electoral Area	7,156

NAME OF ELECTORAL DISTRICT	POLLING DIVISIONS WITHIN ELECTORAL DISTRICTS	ELECTORATE
HINDUSTAN/ST. MARY'S (8 P.D's)	3425	388
	3430	925
	3500	1,040
	3505	688
	3510	618
	3515	1,096
	3530	1,702
	3535	1,545
		8,002
INVERNESS/PRINCES TOWN SOUTH (13 P.D's)	3575	465
	3630	848
	3650	454
	3660	489
	3661	432
	3662	414
	3665	559
	3670	600
	3675	951
	3676	502
	3680	338
	3681	833
	3685	687
		7,572
LENGUA/INDIAN WALK (7 P.D's)	3540	1,164
	3545	1,383
	3580	809
	3581	753
	3585	604
	3590	1,213
	3655	1,591
		7,517
MORUGA (13 P.D's)	3435	641
	3440	828
	3445	407
	3450	943
	3455	523
	3460	652
	3465	412
	3470	552
	3475	338
	3480	607
	3481	460
	3482	604
	3485	792
		7,759

**REGIONAL CORPORATION
PRINCES TOWN**

**NAMES OF ELECTORAL DISTRICTS RECOMMENDED AND
THE NUMBER OF ELECTORS PROPOSED FOR EACH OF THEM**

Total Electorate for PRINCES TOWN	76,464
No. of Electoral Districts	10
Average number of electors per Electoral district	7,646
Highest Electorate in the Electoral Area	8,290
Lowest Electorate in the Electoral Area	7,156

NAME OF ELECTORAL DISTRICT	POLLING DIVISIONS WITHIN ELECTORAL DISTRICTS	ELECTORATE
NEW GRANT/TABLELAND (10 P.D's)	3395	720
	3396	476
	3405	684
	3410	1,137
	3415	576
	3420	1,021
	3520	705
	3525	1,242
	3526	261
	3605	1,002
REFORM/MANAHAMBRE (11 P.D's)	3366	992
	3367	297
	3370	321
	3910	1,077
	3915	351
	3935	861
	3940	963
	3945	1,148
	3950	711
	4011	790
4016	104	
		7,615
ST. JULIEN/PRINCES TOWN NORTH (9 P.D's)	3400	796
	3595	1,142
	3600	855
	3606	1,018
	3610	740
	3615	611
	3635	640
	3640	688
3645	666	
		7,156

APPENDIX M - (1)

REGIONAL MUNICIPALITY ELECTORAL AREA

PRINCES TOWN

ELECTORAL DISTRICTS:

- 1) BEN LOMOND/HARDBARGAIN/ WILLIAMSVILLE
- 2) CORINTH/CEDAR HILL
- 3) FIFTH COMPANY
- 4) HINDUSTAN/ST. MARY'S
- 5) INVERNESS/PRINCES TOWN SOUTH
- 6) LENGUA/INDIAN WALK
- 7) MORUGA
- 8) NEW GRANT/TABLELAND
- 9) REFORM/MANAHAMBRE
- 10) ST. JULIEN/PRINCES TOWN NORTH

**ELECTORAL DISTRICT OF BEN LOMOND/HARDBARGAIN/
WILLIAMSVILLE**

Comprising the following Polling Divisions:

**3374, 3375, 3376, 3377, 3380, 3385, 3386,
3387, 3388, 3390, 3391, 3620, 3625**

ELECTORATE – 8,290

(In the following boundary descriptions, wherever a boundary line is described as passing along a road, street, avenue, trace or other roadway, the centre line of such road, street, avenue, trace or other roadway is indicated. Wherever ownership of land is indicated by name, it should be interpreted as referring to the current or previous ownership of such land.)

- NORTH -** From the point where an estate trace east of the Reform C. M. School abuts the south bank of the Guaracara River proceeding in a generally north-easterly direction along the south bank of the said river to the point where it is crossed by Sisters Road.
- EAST -** From the last mentioned point proceeding in a generally south-easterly and then easterly direction along Sisters Road to Buen Intento Road; thence in a generally southerly direction along Buen Intento Road to the point where it crosses the Trinidad and Tobago Government Railway Reserve formerly known as the Usine/St. Madeleine Brothers Line; thence in a generally south-westerly direction along the said Railway Reserve formerly known as the Usine/St. Madeleine Brothers Line to the point where it crosses the southern boundary of the Buen Intento Estate.
- SOUTH -** From the last mentioned point proceeding in a generally westerly direction along the southern boundary of the Buen Intento Estate to the point where it meets the Trinidad and Tobago Government Railway Reserve formerly known as the Princes Town Line; thence north-westwards along the said Railway Reserve to another Trinidad and Tobago Government Railway Reserve formerly known as the Ciperio Line; thence westwards along the Ciperio Line to the point where it is crossed by Malgretoute Road; thence north-eastwards along Malgretoute Road to the Naparima-Mayaro Road; thence in a generally north-westerly and then westerly direction along Naparima-Mayaro Road to its junction with Reform Road.
- WEST -** From the last mentioned point proceeding in a generally north-westerly direction along Reform Road to Reform Factory Road; thence north-eastwards along Reform Factory Road to the Guaracara-Tabaquite Road; thence south-westwards along the Guaracara-Tabaquite Road to an estate trace east of the Reform C. M. School; thence north-eastwards along the said estate trace to the point where it abuts the south bank of the Guaracara River at the point of commencement.

ELECTORAL DISTRICT OF CORINTH/CEDAR HILL

Comprising the following Polling Divisions:

**3845, 3850, 3855, 3860, 3872, 3885, 3890,
3891, 3895, 3900, 3905, 3920, 3925, 3930**

ELECTORATE – 7,174

(In the following boundary descriptions, wherever a boundary line is described as passing along a road, street, avenue, trace or other roadway, the centre line of such road, street, avenue, trace or other roadway is indicated. Wherever ownership of land is indicated by name, it should be interpreted as referring to the current or previous ownership of such land.)

- NORTH -** From the junction of Corinth Road and the Naparima-Mayaro Road proceeding in a generally north-easterly direction along the Naparima-Mayaro Road to Manahambre Road; thence south-eastwards along Manahambre Road to the point where it crosses the Trinidad Government Railway Reserve formerly known as the Ciperio Line; thence north-eastwards along the said Railway Reserve to another Trinidad Government Railway Reserve formerly known as the Cedar Hill Line; thence proceeding in a generally south-easterly direction along the Cedar Hill Line to the point where it is crossed by Manahambre Road; thence in a generally north-easterly direction along the said road to its junction with Woodford Dale Road.
- EAST -** From the last mentioned point proceeding in a generally southerly direction along Woodford Dale Road to its junction with Ciperio Road.
- SOUTH -** From the last mentioned point proceeding in a generally north-westerly direction along Ciperio Road to its junction with Corinth Road.
- WEST -** From the last mentioned point proceeding in a generally north-easterly direction along Corinth Road to its junction with the Naparima-Mayaro Road at the point of commencement.

ELECTORAL DISTRICT OF FIFTH COMPANY

Comprising the following Polling Divisions:

**3490, 3495, 3550, 3555, 3560, 3561, 3562,
3565, 3566, 3567, 3570, 3571, 3572**

ELECTORATE – 7,555

(In the following boundary descriptions, wherever a boundary line is described as passing along a road, street, avenue, trace or other roadway, the centre line of such road, street, avenue, trace or other roadway is indicated. Wherever ownership of land is indicated by name, it should be interpreted as referring to the current or previous ownership of such land.)

- NORTH -** From the junction of St. Croix Road and Jaipaulsingh Road proceeding in a generally easterly direction along Jaipaulsingh Road into and along Jaipaulsingh Branch Road to Titus Trace; thence in a generally north-easterly direction along Titus Trace to Realize Road; thence in a generally south-easterly direction along Realize Road to Realize Junction Road; thence in a generally north-easterly direction along Realize Junction Road to Mandingo Road; thence in a generally south-easterly and then north-easterly direction along Mandingo Road to its junction with Moruga Road.
- EAST -** From the last mentioned point proceeding in a generally south-easterly and then southerly direction along Moruga Road to the point where it abuts the south-eastern corner of lands of Louis Samberry at what was formerly the southern boundary of the Ward of Savana Grande.
- SOUTH -** From the last mentioned point proceeding in a generally westerly direction along the southern boundary of lands of Louis Samberry at what was formerly the southern boundary of the Ward of Savana Grande into and along Gunness Trace to Rochard Douglas Road; thence in a generally westerly direction along Rochard Douglas Road to its junction with Kanhai Road.
- WEST -** From the last mentioned point proceeding in a generally northerly direction along Kanhai Road to St. Croix Road; thence in a generally northerly direction along St. Croix Road to its junction with Jaipaulsingh Road at the point of commencement.

Comprising the following Polling Divisions:

3425, 3430, 3500, 3505, 3510, 3515, 3530, 3535

ELECTORATE – 8,002

(In the following boundary descriptions, wherever a boundary line is described as passing along a road, street, avenue, trace or other roadway, the centre line of such road, street, avenue, trace or other roadway is indicated. Wherever ownership of land is indicated by name, it should be interpreted as referring to the current or previous ownership of such land.)

- NORTH -** From the junction of Moruga Road and Naparima-Mayaro Road proceeding in a generally north-easterly and then easterly direction along Naparima-Mayaro Road to the point where it crosses the south bank of the Poole River; thence in a generally south-easterly direction along the south bank of the Poole River to the point where it crosses the eastern boundary of the Regional Municipality of Princes Town.
- EAST -** From the last mentioned point proceeding southwards along the eastern boundary of the Regional Municipality of Princes Town to the point where it meets what was formerly the southern boundary of the Ward of Ortoire.
- SOUTH -** From the last mentioned point proceeding first westwards, then northwards and again westwards along what was formerly the southern boundary of the Ward of Ortoire to the point at its south-western corner at the 8 m.m. on Moruga Road.
- WEST -** From the last mentioned point proceeding in a generally northerly direction along Moruga Road to the point where it abuts the north-western corner of lands of William Weston; thence eastwards along the northern boundary of the said lands to its north-eastern corner; thence proceeding north-eastwards along an imaginary line to the point where the southern boundary of lands of Sydney P. Knox is crossed by the south bank of the Crapaud River; thence north-eastwards along the south bank of the said river to the point where it is crossed by Moral Trace; thence north-westwards along Moral Trace into and along a trace to Frederick Road; thence westwards along Frederick Road to Farm Road; thence northwards along Farm Road to Martiste Trace; thence in a generally north-westerly direction along Martiste Trace to Sixth Company Branch Road; thence in a generally north-westerly direction along Sixth Company Branch Road to Sixth Company Road; thence in a generally north-westerly direction along Sixth Company Road to Moruga Road; thence in a generally north-easterly direction along Moruga Road to its junction with the Naparima-Mayaro Road at the point of commencement.

ELECTORAL DISTRICT OF INVERNESS/PRINCES TOWN SOUTH

Comprising the following Polling Divisions:

**3575, 3630, 3650, 3660, 3661, 3662, 3665,
3670, 3675, 3676, 3680, 3681, 3685**

ELECTORATE – 7,572

(In the following boundary descriptions, wherever a boundary line is described as passing along a road, street, avenue, trace or other roadway, the centre line of such road, street, avenue, trace or other roadway is indicated. Wherever ownership of land is indicated by name, it should be interpreted as referring to the current or previous ownership of such land.)

- NORTH -** From the junction of Woodford Dale Road and Manahambre Road proceeding in a generally north-easterly direction along Manahambre Road to Malgretoute Road; thence in a generally north-easterly direction along Malgretoute Road to the point where it crosses the Trinidad and Tobago Government Railway Reserve formerly known as the Ciperio Line; thence in a generally easterly direction along the said Railway Reserve formerly known as the Ciperio Line to the point where it is crossed by the Naparima-Mayaro Road; thence in a generally southerly and then south-easterly direction along the Naparima-Mayaro Road to its junction with St. Croix Road.
- EAST -** From the last mentioned point proceeding in a generally southerly direction along St. Croix Road to Realize Road; thence in a generally south-easterly direction along Realize Road to its junction with Titus Trace.
- SOUTH -** From the last mentioned point proceeding in a generally south-westerly direction along Titus Trace to Jaipaulsingh Branch Road; thence in a generally westerly direction along Jaipaulsingh Branch Road to Jaipaulsingh Road; thence in a generally westerly direction along Jaipaulsingh Road to its junction with St. Croix Road.
- WEST -** From the last mentioned point proceeding in a generally north-westerly direction along St. Croix Road to Ciperio Road; thence in a generally north-westerly direction along Ciperio Road to its junction with Woodford Dale Road; thence in a generally northerly direction along Woodford Dale Road to its junction with Manahambre Road at the point of commencement.

Comprising the following Polling Divisions:

3540, 3545, 3580, 3581, 3585, 3590, 3655

ELECTORATE – 7,517

(In the following boundary descriptions, wherever a boundary line is described as passing along a road, street, avenue, trace or other roadway, the centre line of such road, street, avenue, trace or other roadway is indicated. Wherever ownership of land is indicated by name, it should be interpreted as referring to the current or previous ownership of such land.)

- NORTH -** From the junction of St. Croix Road and the Naparima-Mayaro Road proceeding in a generally north-easterly and then south-easterly direction along the Naparima-Mayaro Road to Fairfield Road; thence in a generally south-easterly direction along Fairfield Road to Perry Young Road; thence in a generally north-easterly direction along Perry Young Road to Moruga Road; thence in a generally northerly direction along Moruga Road to its junction with Sixth Company Road.
- EAST -** From the last mentioned point proceeding in a generally south-easterly direction along Sixth Company Road to Sixth Company Branch Road; thence in a generally north-easterly and then south-easterly direction along Sixth Company Branch Road to Martiste Trace; thence in a generally south-easterly direction along Martiste Trace to Farm Road; thence in a generally southerly direction along Farm Road to Frederick Road; thence eastwards along Frederick Road to an unnamed trace; thence in a generally south-westerly direction along the said unnamed trace to Moral Trace; thence in a generally south-easterly direction along Moral Trace to the point where it crosses the west bank of the Crapaud River; thence in a generally south-westerly direction along the west bank of the Crapaud River to the point where it crosses the southern boundary of lands of Sydney P. Knox; thence in a generally south-westerly direction along an imaginary line to the north-eastern corner of lands of William Weston; thence in a generally westerly direction along the northern boundary of lands of William Weston to its north western corner where it abuts Moruga Road.
- SOUTH -** From the last mentioned point proceeding in a generally north-westerly direction along Moruga Road to Mandingo Road; thence in a generally south-westerly and then north-westerly direction along Mandingo Road to Realize Junction Road; thence in a generally south-westerly direction along Realize Junction Road to Realize Road; thence in a generally north-westerly direction along Realize Road to its junction with St. Croix Road.
- WEST -** From the last mentioned point proceeding in a generally northerly direction along St. Croix Road to its junction with the Naparima-Mayaro Road at the point of commencement.

ELECTORAL DISTRICT OF MORUGA

Comprising the following Polling Divisions:

**3435, 3440, 3445, 3450, 3455, 3460, 3465,
3470, 3475, 3480, 3481, 3482, 3485**

ELECTORATE – 7,759

(In the following boundary descriptions, wherever a boundary line is described as passing along a road, street, avenue, trace or other roadway, the centre line of such road, street, avenue, trace or other roadway is indicated. Wherever ownership of land is indicated by name, it should be interpreted as referring to the current or previous ownership of such land.)

- NORTH -** From the point at the western boundary of the Regional Municipality of Princes Town, where it crosses the Rochard Douglas Road east of Sookhan Trace, proceeding in a generally easterly and then north-easterly direction along Rochard Douglas Road to Gunness Trace; thence in a generally easterly direction along Gunness Trace to and along the southern boundary of the lands of Louis Samberry to its south-eastern corner on Moruga Road at the 8 m.m. at the northern boundary of what was formerly the Ward of Moruga; thence in a generally easterly, southerly and again easterly direction along the northern boundary of what was formerly the Ward of Moruga to the point where it meets the eastern boundary of the Regional Municipality of Princes Town.
- EAST -** From the last mentioned point proceeding southwards along the eastern boundary of the Regional Municipality of Princes Town to the point at its south-eastern corner on the sea coast at Canari Bay.
- SOUTH -** From the last mentioned point proceeding in a generally westerly direction along the said sea coast to the point at the mouth of the Grande Riviere River where it meets the south-western corner of the Regional Municipality of Princes Town.
- WEST -** From the last mentioned point proceeding in a northerly direction along the western boundary of the Regional Municipality of Princes Town to the point where it crosses Rochard Douglas Road east of Sookhan Trace at the point of commencement.

ELECTORAL DISTRICT OF NEW GRANT/TABLELAND

Comprising the following Polling Divisions:

**3395, 3396, 3405, 3410, 3415,
3420, 3520, 3525, 3526, 3605**

ELECTORATE - 7,824

(In the following boundary descriptions, wherever a boundary line is described as passing along a road, street, avenue, trace or other roadway, the centre line of such road, street, avenue, trace or other roadway is indicated. Wherever ownership of land is indicated by name, it should be interpreted as referring to the current or previous ownership of such land.)

- NORTH -** From the point where Sisters Road crosses the south bank of the Guaracara River proceeding in a generally north-easterly direction along the south bank of the Guaracara River to the point where it is crossed by Piparo Road; thence north-eastwards along Piparo Road to Pascual Road; thence south-eastwards along Pascual Road to St. John's Trace; thence in a generally north-easterly direction along St. John's Trace into and along St. John's Road to the point where it crosses the south bank of the Poole River.
- EAST -** From the last mentioned point proceeding in a generally south-easterly direction along the south bank of the Poole River to the point where it is crossed by the Naparima-Mayaro Road.
- SOUTH -** From the last mentioned point proceeding in a generally westerly direction along the Naparima-Mayaro Road to its junction with School Trace.
- WEST -** From the last mentioned point proceeding in a generally north-westerly direction along School Trace to Farmer Trace; thence in a generally north-easterly direction along Farmer Trace to Sancho Road; thence in a generally north-westerly direction along Sancho Road to Sancho Branch Trace; thence in a generally north-westerly direction along Sancho Branch Trace to St. Julien Road; thence in a generally north-westerly direction along St. Julien Road to Brothers Road; thence in a generally northerly direction along Brothers Road to Sisters Road; thence in a generally westerly and then north-westerly direction along Sisters Road to the point where it crosses the south bank of the Guaracara River at the point of commencement.

ELECTORAL DISTRICT OF REFORM/MANAHAMBRE

Comprising the following Polling Divisions:

**3366, 3367, 3370, 3910, 3915, 3935,
3940, 3945, 3950, 4011, 4016**

ELECTORATE – 7,615

(In the following boundary descriptions, wherever a boundary line is described as passing along a road, street, avenue, trace or other roadway, the centre line of such road, street, avenue, trace or other roadway is indicated. Wherever ownership of land is indicated by name, it should be interpreted as referring to the current or previous ownership of such land.)

- NORTH -** From the point where the Solomon Hochoy Highway crosses the south bank of the Guaracara River proceeding in a generally north-easterly direction along the south bank of the said river to the point where it abuts the northern end of an estate trace east of the Reform C. M. School.
- EAST -** From the last mentioned point proceeding south-westwards along the said estate trace to Guaracara-Tabaquite Road; thence north-eastwards along the Guaracara-Tabaquite Road to Reform Factory Road; thence south-westwards along Reform Factory Road to Reform Road; thence in a generally south-easterly direction along Reform Road to the Naparima-Mayaro Road; thence eastwards and then south-eastwards along the Naparima-Mayaro Road to Malgretoute Road; thence in a generally south-westerly direction along Malgretoute Road to its junction with Manahambre Road.
- SOUTH -** From the last mentioned point proceeding in a generally south-westerly direction along the Manahambre Road to the Trinidad and Tobago Government Railway Reserve formerly known as the Cedar Hill Line; thence in a generally north-westerly direction along the Cedar Hill Line to the Trinidad and Tobago Government Railway Reserve formerly known as the Ciperro Line; thence south-westwards along the Ciperro Line to the Manahambre Road; thence north-westwards along the Manahambre Road to the Naparima-Mayaro Road; thence south-westwards along the Naparima-Mayaro Road to its junction with Allamby Street.
- WEST -** From the last mentioned point proceeding in a generally northerly direction along Allamby Street to Allamby Street Extension; thence in a generally north-easterly direction along Allamby Street Extension to its junction with Tarouba Road and the Solomon Hochoy Highway; thence in a generally northerly direction along the Solomon Hochoy Highway to the point where it crosses the south bank of the Guaracara River at the point of commencement.

Comprising the following Polling Divisions:

3400, 3595, 3600, 3606, 3610, 3615, 3635, 3640, 3645

ELECTORATE – 7,156

(In the following boundary descriptions, wherever a boundary line is described as passing along a road, street, avenue, trace or other roadway, the centre line of such road, street, avenue, trace or other roadway is indicated. Wherever ownership of land is indicated by name, it should be interpreted as referring to the current or previous ownership of such land.)

- NORTH -** From the junction of Buen Intento Road and Sisters Road proceeding in a generally easterly direction along Sisters Road to its junction with Brothers Road.
- EAST -** From the last mentioned point proceeding in a generally southerly direction along Brothers Road to St. Julien Road; thence in a generally south-easterly direction along St. Julien Road to Sancho Branch Road; thence in a generally south-easterly direction along Sancho Branch Road to Sancho Road; thence in a generally south-easterly direction along Sancho Road to Farmer Trace; thence in a generally south-westerly direction along Farmer Trace to School Trace; thence in a generally southerly direction along School Trace to the Naparima- Mayaro Road; thence in a generally south-westerly direction along the Naparima-Mayaro Road to its junction with Moruga Road.
- SOUTH -** From the last mentioned point proceeding in a generally south-westerly direction along Moruga Road to Perry Young Road; thence in a generally south-westerly direction along Perry Young Road to Fairfield Road; thence in a generally westerly and then north-westerly direction along Fairfield Road to the Naparima-Mayaro Road; thence in a generally westerly and then north-westerly direction along the Naparima-Mayaro Road to the point where it crosses the Trinidad and Tobago Government Railway Reserve formerly known as the Ciperio Line.
- WEST -** From the last mentioned point proceeding in a generally easterly direction along the said Railway Reserve formerly known as the Ciperio Line to another Trinidad and Tobago Government Railway Reserve formerly known as the Princes Town Line; thence in a generally south-easterly direction along the said Railway Reserve formerly known as the Princes Town Line to the point where it crosses the southern boundary of lands of the Buen Intento Estate; thence in a generally easterly and then south-easterly direction along the southern boundary of lands of the Buen Intento Estate to the point where it is crossed by the Trinidad and Tobago Government Railway Reserve formerly known as the Usine/St. Madeleine Buen Intento Line; thence in a generally north-easterly direction along the said Railway Reserve formerly known as the Usine/St. Madeleine Buen Intento Line to another Trinidad and Tobago Government Railway Reserve formerly known as the Usine/St. Madeleine Brothers Line; thence in a generally north-easterly and then north-westerly direction along the said Railway Reserve formerly known as the Usine/St. Madeleine Brothers Line to the point where it is crossed by Buen Intento Road; thence in a generally north-westerly direction along Buen Intento Road to its junction with Sisters Road at the point of commencement.

**BOUNDARIES OF THE REGION OF SANGRE GRANDE AS PRESCRIBED
AND DEFINED IN THE MUNICIPAL CORPORATIONS ACT, 1990**

“The Region of Sangre Grande comprises the area which is bounded as follows -

- NORTH -** From the point on the sea coast at a point north of the north-eastern corner of lands originally granted to Bascilla Coa on the north-eastern boundary of the county of St. George (as described in Section 2 of the Division of Trinidad Act, Chapter 26:01) proceeding in a generally easterly direction along the said sea coast at Galera Point.
- EAST -** From the last mentioned point proceeding in a generally southerly direction along the sea coast to the point at the north bank of the Dubloon River at its mouth.
- SOUTH -** From the last mentioned point proceeding westwards along an imaginary straight line across the Nariva Swamp to the point where Plum Mitan Road crosses the north bank of the Poole River; thence continuing in a generally westerly direction along the north bank of the Poole River to the point where it crosses the eastern boundary of the Central Range Reserve; thence proceeding westwards along an imaginary straight line passing across the Central Range Reserve (39,706a. 2r. 34p.) to the point where the Guaico-Tamana Road meets Edwards Trace; thence southwards along the Guaico-Tamana Road to the northern boundary of the Central Range Forest Reserve (40,151a. 1r. 11p.); thence westwards along the northern boundary of the said reserve to the point where it is crossed by Cumuto Main Road.
- WEST -** From the last mentioned point proceeding in a generally northerly direction along Cumuto Main Road to its junction with Tamana Road at the eastern boundary of the County of St. George (as described in Section 2 of the Division of Trinidad Act, Chapter 26:01); thence proceeding in a generally northerly direction along the eastern boundary of the County of St. George to its north-eastern boundary (as described in Section 2 of the Division of Trinidad Act, Chapter 26:01) on the sea coast at a point north of the north-eastern corner of lands originally granted to Bascilla Coa at the point of commencement.”

**REGIONAL CORPORATION
SANGRE GRANDE**

**NAMES OF ELECTORAL DISTRICTS RECOMMENDED AND
THE NUMBER OF ELECTORS PROPOSED FOR EACH OF THEM**

Total Electorate for SANGRE GRANDE	52,762
No. of Electoral Districts	8
Average number of electors per Electoral district	6,595
Highest Electorate in the Electoral Area	7,115
Lowest Electorate in the Electoral Area	6,021

NAME OF ELECTORAL DISTRICT	POLLING DIVISIONS WITHIN ELECTORAL DISTRICTS	ELECTORATE	
CUMUTO/TAMANA (12 P.D's)	2190	1,105	
	2195	746	
	2200	578	
	2201	868	
	2370	466	
	2375	893	
	2380	544	
	2385	513	
	2390	438	
	2395	248	
	2400	333	
	2405	383	
			7,115
	MANZANILLA (13 P.D's)	2265	303
2270		284	
2275		339	
2315		553	
2316		521	
2320		577	
2321		569	
2325		342	
2330		229	
2335		271	
2340		499	
2345		874	
2350		660	
		6,021	
SANGRE GRANDE NORTHEAST (9 P.D's)	2180	1,992	
	2230	246	
	2235	625	
	2240	550	
	2241	498	
	2242	782	
	2243	834	
	2244	501	
	2245	957	
			6,985
SANGRE GRANDE NORTHWEST (12 P.D's)	2205	474	
	2206	517	
	2207	607	
	2208	545	
	2210	402	
	2211	413	
	2212	447	
	2214	796	
	2215	449	
	2216	554	
	2220	538	
2225	502		
		6,244	

APPENDIX N – (CONTINUED)

REGIONAL CORPORATION

SANGRE GRANDE

**NAMES OF ELECTORAL DISTRICTS RECOMMENDED AND
THE NUMBER OF ELECTORS PROPOSED FOR EACH OF THEM**

Total Electorate for SANGRE GRANDE	52,762
No. of Electoral Districts	8
Average number of electors per Electoral district	6,595
Highest Electorate in the Electoral Area	7,115
Lowest Electorate in the Electoral Area	6,021

NAME OF ELECTORAL DISTRICT	POLLING DIVISION WITHIN ELECTORAL DISTRICT	ELECTORATE
SANGRE GRANDE SOUTH (9 P.D's)	2290	606
	2295	593
	2296	434
	2297	588
	2300	753
	2301	427
	2305	1,605
	2310	1,446
	2365	128
TOCO/FISHING POND (14 P.D's)	2110	370
	2115	282
	2120	102
	2125	550
	2130	505
	2135	377
	2140	611
	2145	718
	2150	370
	2155	405
	2160	210
	2165	505
	2170	586
	2260	818
		6,409
VALENCIA (4 P.d's)	2100	1,805
	2101	1,547
	2105	66
	2185	3,591
		7,009
VEGA DE OROPOUCHE (9 P.D's)	2175	1,478
	2250	509
	2251	647
	2252	489
	2255	860
	2280	372
	2281	457
	2282	576
2285	1,011	
		6,399

APPENDIX N - (1)

REGIONAL MUNICIPALITY ELECTORAL AREA

SANGRE GRANDE

ELECTORAL DISTRICTS:

- 1) CUMUTO/TAMANA
- 2) MANZANILLA
- 3) SANGRE GRANDE NORTHEAST
- 4) SANGRE GRANDE NORTHWEST
- 5) SANGRE GRANDE SOUTH
- 6) TOCO/FISHING POND
- 7) VALENCIA
- 8) VEGA DE OROPOUCHE

ELECTORAL DISTRICT OF CUMUTO/TAMANA

Comprising the following Polling Divisions:

**2190, 2195, 2200, 2201, 2370, 2375,
2380, 2385, 2390, 2395, 2400, 2405**

ELECTORATE – 7,115

(In the following boundary descriptions, wherever a boundary line is described as passing along a road, street, avenue, trace or other roadway, the centre line of such road, street, avenue, trace or other roadway is indicated. Wherever ownership of land is indicated by name, it should be interpreted as referring to the current or previous ownership of such land.)

- NORTH -** From the point at the confluence of the Cumuto, the Caroni and the Aripo Rivers, western boundary of the Regional Municipality of Sangre Grande, proceeding north-eastwards along the south bank of the Aripo River to the point where Cumuto Road crosses it; thence southwards along Cumuto Road to the Trinidad Government Railway Reserve; thence eastwards along the said Railway Reserve to the western end of Guaico Trace and continuing eastwards along Guaico Trace to the Eastern Main Road; thence south-eastwards along the Eastern Main Road to its junction with Guaico-Tamana Road.
- EAST -** From the last mentioned point proceeding in a generally southerly direction along Guaico-Tamana Road to its junction with Edwards Trace.
- SOUTH -** From the last mentioned point proceeding south-westwards along Guaico-Tamana Road to the point at the south-eastern corner of lands of Felipe Sarza at the northern boundary of the Central Range Forest Reserve; thence westwards along the northern boundary of the Central Range Forest Reserve to the point where it is crossed by Cumuto Main Road.
- WEST -** From the last mentioned point proceeding in a generally northerly direction along Cumuto Main Road to Tamana Road; thence eastwards along Tamana Road to Crespo Road; thence north-eastwards along Crespo Road to the point where it crosses the eastern boundary of the Tumpuna Forest Reserve; thence northwards and westwards along the eastern and northern boundaries of the Tumpuna Forest Reserve to the western boundary of the Regional Municipality of Sangre Grande; thence in a generally northerly direction along the western boundary of the Regional Municipality of Sangre Grande to the point where it is crossed by the east bank of the Cumuto River; thence north-westwards along the east bank of the Cumuto River to the point at its confluence with the Caroni and Aripo Rivers at the point of commencement.

ELECTORAL DISTRICT OF MANZANILLA

Comprising the following Polling Divisions:

**2265, 2270, 2275, 2315, 2316, 2320, 2321,
2325, 2330, 2335, 2340, 2345, 2350**

ELECTORATE – 6,021

(In the following boundary descriptions, wherever a boundary line is described as passing along a road, street, avenue, trace or other roadway, the centre line of such road, street, avenue, trace or other roadway is indicated. Wherever ownership of land is indicated by name, it should be interpreted as referring to the current or previous ownership of such land.)

- NORTH -** From the junction of the Eastern Main Road and the Sangre Grande Junction Road proceeding in a generally south-easterly direction along the Eastern Main Road to the point where it crosses the east bank of the Sangre Grande Chiquita River; thence in a generally north-easterly direction along the east bank of the Sangre Grande Chiquita River to the point where it abuts the north-western corner of lands of William Martin; thence eastwards along the northern boundary of lands of William Martin to the western boundary of lands of Rev. Joseph Beresford at Comparo Road; thence northwards along Comparo Road to Cocrobar Raod; thence in a generally easterly direction along Cocrobar Road to and along Cocrobar Trace to the point where it crosses the western boundary of lands of Ferdinand Cox; thence in a generally northerly direction along the western boundary of lands of Ferdinand Cox, W. Crosby, E. Miller, Boy Rogers and Ann Rose John to the north-western corner of the last named lands; thence in a generally easterly direction along the northern boundary of lands of Ann Rose John to Janglee Trace; thence southwards and then eastwards along Janglee Trace to the point where it meets the western boundary of lands of Dookee; thence northwards and eastwards along the western and northern boundaries of the lands of Dookee to its north-eastern corner at Seecharan Trace; thence southwards along Seecharan Trace to the south-western corner of lands of Dehbee; thence eastwards along the southern boundary of lands of Dehbee to the point where it meets a road reserve; thence southwards, eastwards, southwards and again eastwards along the said road reserve to the south-western corner of lands of Jankee; thence in an easterly direction along the southern boundary of lands of Jankee to its south-eastern corner; thence proceeding in an easterly direction along an imaginary line to the point on the sea coast.
- EAST -** From the last mentioned point proceeding in a generally southerly direction along the sea coast to the point at the mouth of the Dubloon River.
- SOUTH -** From the last mentioned point proceeding in a generally westerly direction along an imaginary line across the Nariva Swamp to the point where Plum Mitán Road crosses the north bank of the Poole River; thence continuing in a generally westerly direction along the north bank of the Poole River to the point where it crosses the eastern boundary of the Central Range Reserve; thence proceeding in a generally westerly direction along an imaginary line passing across the Central Range Reserve to the point on Cunapo Southern Road.
- WEST -** From the last mentioned point proceeding in a generally northerly direction along Cunapo Southern Road to Sangre Grande Junction Road; thence in a generally north-easterly direction along Sangre Grande Junction Road to its junction with the Eastern Main Road at the point of commencement.

ELECTORAL DISTRICT OF SANGRE GRANDE NORTHEAST

Comprising the following Polling Divisions:

2180, 2230, 2235, 2240, 2241, 2242, 2243, 2244, 2245

ELECTORATE – 6,985

(In the following boundary descriptions, wherever a boundary line is described as passing along a road, street, avenue, trace or other roadway, the centre line of such road, street, avenue, trace or other roadway is indicated. Wherever ownership of land is indicated by name, it should be interpreted as referring to the current or previous ownership of such land.)

- NORTH -** From the point on the south bank of the Quare River where it abuts the north-eastern corner of lands of James Newton proceeding in a generally easterly direction along the south bank of the Quare River to the point where it is crossed by Marlay Trace; thence in a generally northerly direction along Marlay Trace to its northern end; thence in a generally northerly direction along an imaginary line to the south-eastern corner of lands of the Ready Mix (W.I.) Limited; thence in a generally north-easterly direction along the eastern boundary of the lands of Ready Mix (W.I.) Limited to and along the eastern boundary of lands of Arthur Chin Lee to the point where it is crossed by the west bank of the Oropouche River.
- EAST -** From the last mentioned point proceeding in a generally southerly direction along the west bank of the Oropouche River to the point where it is crossed by Toco Main Road.
- SOUTH -** From the last mentioned point proceeding in a generally south-westerly direction along Toco Main Road to the Eastern Main Road at the Sangre Grande Roundabout; thence in a generally westerly direction along the Eastern Main Road to its junction with Road No. 3.
- WEST -** From the last mentioned point proceeding in a generally northerly direction along Road No. 3 to the point where it crosses the east bank of a paved concrete drain; thence in a generally north-easterly direction along the east bank of the said paved concrete drain to its confluence with the Guaico River; thence in a generally easterly direction along the south bank of the Guaico River to the point where it is crossed by Ojoe Road; thence in a generally northerly direction along Ojoe Road to Pine Avenue at L.P. No. 42; thence in a generally northerly direction along Pine Avenue to Pine Avenue Extension; thence in a generally northerly direction along Pine Avenue Extension to its northern end; thence in a generally northerly direction along an imaginary line to the south-eastern corner of lands of James Newton; thence in a generally northerly direction along the eastern boundary of lands of James Newton to its north-eastern corner where it abuts the south bank of the Quare River at the point of commencement.

ELECTORAL DISTRICT OF SANGRE GRANDE NORTHWEST

Comprising the following Polling Divisions:

**2205, 2206, 2207, 2208, 2210, 2211,
2212, 2214, 2215, 2216, 2220, 2225**

ELECTORATE – 6,244

(In the following boundary descriptions, wherever a boundary line is described as passing along a road, street, avenue, trace or other roadway, the centre line of such road, street, avenue, trace or other roadway is indicated. Wherever ownership of land is indicated by name, it should be interpreted as referring to the current or previous ownership of such land.)

- NORTH -** From the junction of the Eastern Main Road and Swan Quarry Road between L.P. Nos. 354 and 355 proceeding in a generally easterly direction along Swan Quarry Road to the point where it crosses the south bank of the Quare River; thence in a generally easterly direction along the south bank of the Quare River to the point where it abuts the north-eastern corner of lands of James Newton.
- EAST -** From the last mentioned point proceeding in a generally southerly direction along the eastern boundary of lands of James Newton to its south-eastern corner; thence in a generally southerly direction along an imaginary line to the northern end of Pine Avenue Extension; thence in a generally southerly direction along Pine Avenue Extension to Pine Avenue; thence in a generally southerly direction along Pine Avenue to its junction with Ojoe Road at L.P. No. 42; thence in a generally southerly direction along Ojoe Road to the point where it crosses the south bank of the Guaico River; thence in a generally westerly direction along the south bank of the Guaico River to its confluence with a paved concrete drain; thence in a generally southerly direction along the east bank of the said paved concrete drain to the point where it is crossed by Road No. 3; thence in a generally southerly direction along Road No. 3 to its junction with the Eastern Main Road.
- SOUTH -** From the last mentioned point proceeding in a generally westerly and then north-westerly direction along the Eastern Main Road to Guaico Trace; thence in a generally westerly direction along Guaico Trace to its western end at the Trinidad and Tobago Government Railway Reserve where it abuts the south-eastern corner of the Long Stretch Forest Reserve; thence in a generally northerly direction along the eastern boundary of the Long Stretch Forest Reserve to the point where it is crossed by the Eastern Main Road.
- WEST -** From the last mentioned point proceeding in a generally north-westerly direction along the Eastern Main Road to its junction with Swan Quarry Road between L.P. Nos. 354 and 355 at the point of commencement.

ELECTORAL DISTRICT OF SANGRE GRANDE SOUTH

Comprising the following Polling Divisions:

2290, 2295, 2296, 2297, 2300, 2301, 2305, 2310, 2365

ELECTORATE – 6,580

(In the following boundary descriptions, wherever a boundary line is described as passing along a road, street, avenue, trace or other roadway, the centre line of such road, street, avenue, trace or other roadway is indicated. Wherever ownership of land is indicated by name, it should be interpreted as referring to the current or previous ownership of such land.)

- NORTH -** From the junction of Guaico-Tamana Road and the Eastern Main Road proceeding in a generally south-easterly direction along the Eastern Main Road to its junction with Cunapo Southern Road.
- EAST -** From the last mentioned point proceeding in a generally southerly direction along Cunapo Southern Road to the point where an imaginary line drawn due east from the junction of Edwards Trace and Guaico-Tamana Road passing through the Central Range Forest Reserve meets it.
- SOUTH -** From the last mentioned point proceeding westwards along the said imaginary line passing through the Central Range Forest Reserve to the junction of Guaico-Tamana Road and Edwards Trace.
- WEST -** From the last mentioned point proceeding in a generally northerly direction along the Guaico-Tamana Road to its junction with the Eastern Main Road at the point of commencement.

ELECTORAL DISTRICT OF TOCO/FISHING POND

Comprising the following Polling Divisions:

**2110, 2115, 2120, 2125, 2130, 2135, 2140,
2145, 2150, 2155, 2160, 2165, 2170, 2260**

ELECTORATE – 6,409

(In the following boundary descriptions, wherever a boundary line is described as passing along a road, street, avenue, trace or other roadway, the centre line of such road, street, avenue, trace or other roadway is indicated. Wherever ownership of land is indicated by name, it should be interpreted as referring to the current or previous ownership of such land.)

- NORTH -** From the point on the sea coast at the north-western corner of the Regional Municipality of Sangre Grande proceeding eastwards along the sea coast to Galera Point.
- EAST -** From the last mentioned point proceeding south-westwards and then southwards along the said sea coast to the point where an imaginary line drawn due east from the south-eastern corner of lands of Jankee meets it.
- SOUTH -** From the last mentioned point proceeding westwards along the said imaginary line to the south-eastern corner of lands of Jankee and continuing westwards along the southern boundary of lands of Jankee to a road reserve at its south-western corner; thence westwards, northwards, westwards and again northwards along the said road reserve to the point where it meets the south-eastern corner of lands of Dehbee; thence westwards along the southern boundary of the said lands to Seecharan Trace; thence northwards along the said trace to the north-eastern corner of lands of Dookhee; thence westwards and southwards along the northern and western boundaries of the said lands to Janglee Trace; thence westwards and northwards along Janglee Trace to the point at the north-eastern corner of lands of A. Monticieux.
- WEST -** From the last mentioned point proceeding northwards along Janglee Trace to Sangre Grande-Oropouche Road; thence north-eastwards along Sangre Grande-Oropouche Road to Brooks Trace; thence northwards along Brooks Trace to the point where it crosses the east bank of the Oropouche River; thence in a generally north-easterly direction along the east bank of the Oropouche River to its confluence with the Melajo River; thence in a generally northerly and then north-westerly direction along the north bank of the Melajo River to the point where it crosses the western boundary of lands of Samuel F. Watch at what is or was formerly the western boundary of the Matura Ward; thence in a generally northerly direction along the said Ward boundary to the point at its north-western corner where it abuts what is or was formerly the southern boundary of the Toco Ward at Trigonometrical Station Zeno No. 57 at the crest of a ridge of hills; thence westwards along the said ridge of hills to the point on the western boundary of the Regional Municipality of Sangre Grande; thence in a generally north-westerly direction along the western boundary of the Regional Municipality of Sangre Grande to and along the eastern boundaries of lands originally granted to Bascilla Romero and Edward John to and along the eastern boundary of lands originally granted to Luciene Casadilla and Bascilla Coa to the north-eastern corner of the last mentioned parcel of land; thence proceeding northwards along an imaginary line to the point on the sea coast at the north-western corner of the Regional Municipality of Sangre Grande at the point of commencement.

ELECTORAL DISTRICT OF VALENCIA

Comprising the following Polling Divisions:

2100, 2101, 2105, 2185

ELECTORATE – 7,009

(In the following boundary descriptions, wherever a boundary line is described as passing along a road, street, avenue, trace or other roadway, the centre line of such road, street, avenue, trace or other roadway is indicated. Wherever ownership of land is indicated by name, it should be interpreted as referring to the current or previous ownership of such land.)

NORTH - From the point on the western boundary of the Regional Municipality of Sangre Grande at Trigonometrical Station Aripo No. 86 proceeding in a generally north-easterly direction along the western boundary of the Regional Municipality of Sangre Grande to the point at the crest of a ridge of hills forming part of the Northern Range; thence eastwards along the crest of the said ridge of hills to the point at its eastern end at Trigonometrical Station Zeno No. 57 the north-eastern corner of what is or was formerly the north-eastern corner of the Ward of Valencia.

EAST - From the last mentioned point proceeding southwards and then south-eastwards along what is or was formerly the eastern boundary of the Ward of Valencia to the west bank of the Melajo River at the western boundary of lands of Samuel F. Watch; thence in a generally south-easterly direction along the said bank to the point where it is crossed by Toco Main Road; thence in a generally southerly direction along the said road to Valencia Road; thence in a generally north-westerly, westerly and then in a south-westerly direction along Valencia Road to the point where it crosses the south bank of the Oropouche River; thence in a generally south-easterly direction along the said bank to the point where it crosses the eastern boundary of lands of Arthur Chin Lee; thence south-westwards along the eastern boundary of lands of Arthur Chin Lee to the north-eastern corner of lands of the Ready Mix (W.I.) Limited; thence continuing south-westwards along the eastern boundary of lands of the Ready Mix (W.I.) Limited to the point at the south-eastern corner of the last named parcel of land; thence proceeding southwards along an imaginary line to the northern end of Marlay Trace and continuing southwards along the said Trace to the point where it crosses the north bank of the Quare River.

SOUTH - From the last mentioned point proceeding in a generally westerly direction along the north bank of the Quare River to the point where it is crossed by Swan Quarry Road; thence in a generally westerly direction along Swan Quarry Road to its junction with Eastern Main Road between L.P. Nos. 354 and 355, thence in a generally south-easterly direction along the Eastern Main Road to the point where it crosses the eastern boundary of the Long Stretch Forest Reserve; thence in a generally southerly direction along the eastern boundary of the said Forest Reserve to its south-eastern corner where it abuts the Trinidad Government Railway Reserve; thence in a generally westerly direction along the said Railway Reserve to the point where it is crossed by Cumuto Road.

ELECTORAL DISTRICT OF VALENCIA – Continued

WEST - From the last mentioned point proceeding northwards along Cumuto Road to the

point where it crosses the east bank of the Aripo River at the western boundary of the Regional Municipality of Sangre Grande; thence in a generally northerly direction along the east bank of the Aripo River to and along the western boundary of the Regional Municipality of Sangre Grande to the point where it meets Trigonometrical Station Aripo No. 86 at the point of commencement.

ELECTORAL DISTRICT OF VEGA DE OROPOUCHE

Comprising the following Polling Divisions:

2175, 2250, 2251, 2252, 2255, 2280, 2281, 2282, 2285

ELECTORATE – 6,399

(In the following boundary descriptions, wherever a boundary line is described as passing along a road, street, avenue, trace or other roadway, the centre line of such road, street, avenue, trace or other roadway is indicated. Wherever ownership of land is indicated by name, it should be interpreted as referring to the current or previous ownership of such land.)

- NORTH -** From the point where Valencia Road crosses the north bank of the Oropouche River proceeding north-eastwards, eastwards and then in a generally south-easterly direction along Valencia Road to Toco Main Road; thence northwards along Toco Main Road to the point where it crosses the south bank of the Melajo River; thence in a generally south-easterly direction and then in a southerly direction along the south bank of the Melajo River to its confluence with the Oropouche River.
- EAST -** From the last mentioned point proceeding in a generally south-westerly direction along the west bank of the Oropouche River to the point where it is crossed by Brooks Trace; thence in a generally southerly direction along Brooks Trace to the Sangre Grande-Oropouche Road; thence in a generally south-westerly direction along the Sangre Grande-Oropouche Road to Janglee Trace; thence in a generally southerly direction along Janglee Trace to the point where it crosses the northern boundary of lands of Ann Rose John; thence in a generally westerly direction along the northern boundary of the said lands to its north-western corner; thence in a generally southerly direction along the western boundary of the said lands and lands of Eliza Miller, William N. Crosbey and F. Cox to the south-western corner of the last named lands on Cocrobar Trace; thence in a generally westerly direction along Cocrobar Trace to Cocrobar Road; thence in a generally westerly direction along Cocrobar Road to Comparo Section Road; thence in a generally southerly direction along Comparo Section Road to and along the western boundary of lands of Rev. Joseph Beresford Robinson to the northern boundary of lands of William Martin; thence in a generally westerly direction along the northern boundary of land of William Martin to the point where it is crossed by the west bank of the Sangre Grande Chiquita River; thence in a generally south-westerly and then southerly direction along the Sangre Grande Chiquita River to the point where it is crossed by the Eastern Main Road.
- SOUTH -** From the last mentioned point proceeding in a generally north-westerly direction along the Eastern Main Road to the Sangre Grande Junction Road; thence in a generally south-westerly direction along the Sangre Grande Junction Road to the Cunapo Southern Road.
- WEST -** From the last mentioned point proceeding in a generally northerly direction along Cunapo Southern Road to the Eastern Main Road; thence in a generally easterly direction along the Eastern Main Road to its junction with the Toco Main Road at the Sangre Grande Round-about; thence in a generally north-easterly direction along the Toco Main Road to the point where it crosses the east bank of the Oropouche River; thence in a generally north-westerly direction along the east bank of the Oropouche River to the point where it is crossed by Valencia Road at the point of commencement.

SAN JUAN/LAVENTILLE

**BOUNDARIES OF THE REGION OF SAN JUAN/LAVENTILLE AS PRESCRIBED
AND DEFINED IN THE MUNICIPAL CORPORATIONS ACT, 1990
AS AMENDED BY THE MUNICIPAL CORPORATIONS ACT, 1992**

“The Region of San Juan/Laventille comprises of: -

- NORTH -** From the point of the sea coast at the north-western boundary of the Ward of St. Anns proceeding in a generally easterly direction along the sea coast to the point at the mouth of the Yarra River.
- EAST -** From the last mentioned point proceeding in a generally southerly direction along the Yarra River to the point at its source at a ridge of hills forming part of the Northern Range (southern boundary of Blanchisseuse Ward); thence north-westwards along the said ridge of hills forming part of the Northern Range (southern boundary of Blanchisseuse Ward) to the point where it crosses the eastern boundary of the Ward of St. Anns; thence in a generally southerly direction along the eastern boundary of the Ward of St. Anns to the point at its junction with Hutton Road and the Eastern Main Road; thence westwards along the Eastern Main Road to the point at the junction with the Uriah Butler Highway; thence in a generally southerly direction along the Uriah Butler Highway to the point where it crosses the northern boundary of the Ward of Chaguanas (Munroe Road).
- SOUTH -** From the last mentioned point proceeding westwards along the northern boundary of the said Ward (Munroe Road) to the point where it is crossed by Bejucal Canal; thence southwards along Bejucal Canal to its confluence with Madam Espagnol River; thence in a generally south-westerly and then in a westerly direction along the west bank of the Madam Espagnol River to the point at its mouth on the sea coast.
- WEST -** From the last mentioned point proceeding in a generally north-westerly direction along the said sea coast to the point at the mouth of the Caroni River; thence in a generally northerly and then westerly direction along the sea coast to the point where an imaginary straight line drawn southwards from the south-eastern boundary of the Powder Magazine meets it; thence proceeding northwards along the said imaginary straight line to the south-eastern boundary of the Powder Magazine, (the eastern boundary of the City of Port-of-Spain); thence continuing northwards along the said imaginary straight line to the point on Laventille Road; then north-eastwards along Laventille Road and continuing northwards along the eastern boundary of the City of Port-of-Spain to Santa Barbara Ravine; thence in a generally north-westerly direction along Santa Barbara Ravine; to the Point where it is crossed by Belle Eau Road; thence north-westwards along Belle Eau Road to the point where it meets Blenman Lane; thence proceeding northwards along the eastern boundary of the City of Port-of-Spain to the point at its north-eastern boundary on Lady Young Road; thence westwards and then south-westwards along the Lady Young Road to its intersection with Circular Road; north-westwards along Circular Road to its junction with Cotton Hill at the western boundary of the Ward of St. Ann’s; thence north-eastwards along the western boundary of the Ward of St. Ann’s to the point where it meets a ridge of hills separating the St. Anns and the Santa Cruz Valleys; thence northwards along the said Ward boundary to the point at its north-western boundary on the sea coast at the point of commencement.”

**REGIONAL CORPORATION
SAN JUAN/LAVENTILLE**

**NAMES OF ELECTORAL DISTRICTS RECOMMENDED AND
THE NUMBER OF ELECTORS PROPOSED FOR EACH OF THEM**

Total Electorate for SAN JUAN/LAVENTILLE	133,521
No. of Electoral Districts	13
Average number of electors per Electoral district	10,271
Highest Electorate in the Electoral Area	10,953
Lowest Electorate in the Electoral Area	9,652

NAME OF ELECTORAL DISTRICT	POLLING DIVISIONS WITHIN ELECTORAL DISTRICTS	ELECTORATE
ARANGUEZ/WARNER VILLAGE (17 pd's)	1410	653
	1411	497
	1415	1,922
	1416	473
	1420	628
	1425	385
	1430	578
	1431	584
	1432	474
	1435	548
	1465	628
	1466	564
	1467	631
	1470	868
	1475	389
	1500	726
	2741	353
		10,901
BARATARIA (17 pd's)	1320	598
	1325	520
	1330	498
	1335	717
	1336	952
	1337	503
	1340	560
	1345	414
	1350	343
	1355	274
	1360	730
	1365	556
	1370	505
	1375	416
1380	320	
1395	386	
1405	1,996	
		10,288
BEETHAM/PICTON (8 pd's)	1255	1,533
	1260	887
	1265	1,343
	1270	1,785
	1275	1,252
	1280	1,317
	1285	775
	1290	1,796
		10,688

**REGIONAL CORPORATION
SAN JUAN/LAVENTILLE**

**NAMES OF ELECTORAL DISTRICTS RECOMMENDED AND
THE NUMBER OF ELECTORS PROPOSED FOR EACH OF THEM**

Total Electorate for SAN JUAN/LAVENTILLE	133,521
No. of Electoral Districts	13
Average number of electors per Electoral district	10,271
Highest Electorate in the Electoral Area	10,953
Lowest Electorate in the Electoral Area	9,652

NAME OF ELECTORAL DISTRICT	POLLING DIVISIONS WITHIN ELECTORAL DISTRICTS	ELECTORATE
CALEDONIA/UPPER MALICK (14 pd's)	1146	591
	1147	666
	1148	246
	1149	499
	1151	596
	1152	609
	1153	315
	1154	571
	1155	1,513
	1156	801
	1160	1,383
	1165	1,187
	1170	490
	1176	313
		9,780
FEBEAU/BOURG MULATRESSE (7 pd's)	0951	741
	0953	694
	1010	2,415
	1015	2,968
	1020	1,545
	1025	674
	1026	764
MARACAS BAY/SANTA CRUZ/ LA FILLETTE (13 pd's)	0920	643
	0921	716
	0922	346
	0923	363
	0925	1,808
	0930	466
	0935	1,200
	0940	989
	0945	2,033
	0950	469
	0952	829
	1905	598
1910	304	
		10,764
MORVANT (12 pd's)	0995	556
	1000	1,460
	1005	1,930
	1145	759
	1171	182
	1175	956
	1180	438
	1184	493
	1185	533
	1186	745
	1205	886
	1315	714
		9,652

APPENDIX O – (CONTINUED)

REGIONAL CORPORATION

SAN JUAN/LAVENTILLE

NAMES OF ELECTORAL DISTRICTS RECOMMENDED AND
THE NUMBER OF ELECTORS PROPOSED FOR EACH OF THEM

Total Electorate for SAN JUAN/LAVENTILLE	133,521
No. of Electoral Districts	13
Average number of electors per Electoral district	10,271
Highest Electorate in the Electoral Area	10,953
Lowest Electorate in the Electoral Area	9,652

NAME OF ELECTORAL DISTRICT	POLLING DIVISIONS WITHIN ELECTORAL DISTRICTS	ELECTORATE
PETIT BOURG/MOUNT LAMBERT/ CHAMPS FLEURS (17 pd's)	1030	636
	1031	799
	1032	388
	1035	458
	1036	652
	1037	458
	1040	940
	1041	982
	1042	631
	1045	695
	1046	683
	1047	461
	1050	331
	1480	541
	1485	732
	1490	432
		1495
		10,421
SAN JUAN EAST (17 pd's)	1055	669
	1060	1,025
	1065	851
	1070	615
	1075	366
	1080	506
	1085	545
	1385	315
	1390	519
	1400	957
	1436	993
	1440	552
	1445	277
	1450	655
	1455	276
	1460	542
	1461	533
		10,191
SAN JUAN WEST (14 pd's)	1090	688
	1095	928
	1100	506
	1105	580
	1106	482
	1110	521
	1120	600
	1125	484
	1130	879
	1135	2,274
	1140	818
	1141	563
	1142	229
	1150	485
		10,137

SAN JUAN/LAVENTILLE

**NAMES OF ELECTORAL DISTRICTS RECOMMENDED AND
THE NUMBER OF ELECTORS PROPOSED FOR EACH OF THEM**

Total Electorate for SAN JUAN/LAVENTILLE	133,521
No. of Electoral Districts	13
Average number of electors per Electoral district	10,271
Highest Electorate in the Electoral Area	10,953
Lowest Electorate in the Electoral Area	9,652

NAME OF ELECTORAL DISTRICT	POLLING DIVISIONS WITHIN ELECTORAL DISTRICTS	ELECTORATE
ST. ANNS/CASCADE/MON REPOS WEST (15 pd's)	0885	351
	0890	152
	0895	434
	0900	1,218
	0905	1,063
	0910	769
	0915	1,170
	0955	753
	0956	600
	0957	528
	0958	620
	0960	680
	0965	1,077
	0970	566
	1200	972
		10,953
ST. BARBS/CHINAPOO (9 pd's)	0975	759
	0980	699
	0985	1,241
	0990	1,690
	1201	1,012
	1240	1,151
	1241	1,047
	1245	1,071
	1250	1,358
SUCCESS/TROU MACAQUE (15 pd's)	1190	598
	1195	756
	1196	689
	1206	940
	1210	407
	1215	499
	1220	1,597
	1225	304
	1230	435
	1235	1,297
	1294	1,284
	1295	190
	1300	238
	1305	358
1310	325	
		9,917

APPENDIX O - (1)

REGIONAL MUNICIPALITY ELECTORAL AREA

SAN JUAN/LAVENTILLE

ELECTORAL DISTRICTS:

- 1) ARANGUEZ/WARNER VILLAGE
- 2) BARATARIA
- 3) BEETHAM/PICTON
- 4) CALEDONIA/UPPER MALICK
- 5) FEBEAU/BOURG MULATRESSE
- 6) MARACAS BAY/ SANTA CRUZ/LA FILLETTE
- 7) MORVANT
- 8) PETIT BOURG/ MOUNT LAMBERT/ CHAMPS FLEURS
- 9) SAN JUAN EAST
- 10) SAN JUAN WEST
- 11) ST. ANNS/CASCADE/ MON REPOS WEST
- 12) ST. BARBS/CHINAPOO
- 13) SUCCESS/TROU MACAQUE

ELECTORAL DISTRICT OF ARANGUEZ/WARNER VILLAGE

Comprising the following Polling Divisions:

**1410, 1411, 1415, 1416, 1420, 1425, 1430, 1431, 1432,
1435, 1465, 1466, 1467, 1470, 1475, 1500, 2741**

ELECTORATE – 10,901

(In the following boundary descriptions, wherever a boundary line is described as passing along a road, street, avenue, trace or other roadway, the centre line of such road, street, avenue, trace or other roadway is indicated. Wherever ownership of land is indicated by name, it should be interpreted as referring to the current or previous ownership of such land.)

- NORTH -** From the point on the sea coast at the mouth of the Caroni River proceeding in a generally easterly direction along the south bank of the Caroni River to the point at its confluence with the Malick River; thence in a generally northerly direction along the east bank of the Malick River to the point where it is crossed by the Churchill-Roosevelt Highway; thence in a generally south-easterly direction along the Churchill-Roosevelt Highway to Don Miguel Road; thence northwards along Don Miguel Road to Swami Avenue; thence eastwards along Swami Avenue to Persad Lane; thence eastwards along Persad Lane to El Socorro Road; thence northwards along El Socorro Road to Chandy Lane; thence eastwards along Chandy Lane to Boundary Road; thence northwards along Boundary Road to John Dolam Road; thence eastwards along John Dolam Road to and along Ram Garib Street to its eastern end; thence proceeding eastwards along an imaginary line to Aranguez Estate Road; thence northwards and eastwards along Aranguez Estate Road to the point where it is crossed by the east bank of the San Juan River; thence continuing in a generally south-easterly direction along Aranguez Estate Road Extension to Garden Trace; thence northwards and eastwards along Garden Trace to Eleventh Street Extension; thence northwards along Eleventh Street Extension to the point where it crosses a ravine which passes along the southern boundary of the Mount Lambert Housing Development; thence eastwards along the southern boundary of the Mount Lambert Housing Development to the point where it meets First Street Extension; thence southwards along First Street Extension to the point where it meets the north bank of the San Juan River where the said river turns south; thence southwards along the west bank of the San Juan River to the point where it is crossed by the Churchill-Roosevelt Highway; thence eastwards along the Churchill-Roosevelt Highway to its junction with the Uriah Butler Highway.
- EAST -** From the last mentioned point proceeding in a generally southerly direction along the Uriah Butler Highway to its junction with Munroe Road.
- SOUTH -** From the last mentioned point proceeding westwards along Munroe Road to the point where it is crossed by the Bejucal Canal; thence southwards along the Bejucal Canal to its confluence with the Madame Espagnol River; thence in a generally south-westerly and then in a westerly direction along the west bank of the Madame Espagnol River to the point at its mouth on the sea coast.
- WEST -** From the last mentioned point proceeding in a generally north-westerly direction along the said sea coast to the point at the mouth of the Caroni River at the point of commencement.

ELECTORAL DISTRICT OF BARATARIA

Comprising the following Polling Divisions:

**1320, 1325, 1330, 1335, 1336, 1337, 1340, 1345, 1350,
1355, 1360, 1365, 1370, 1375, 1380, 1395, 1405**

ELECTORATE – 10,288

(In the following boundary descriptions, wherever a boundary line is described as passing along a road, street, avenue, trace or other roadway, the centre line of such road, street, avenue, trace or other roadway is indicated. Wherever ownership of land is indicated by name, it should be interpreted as referring to the current or previous ownership of such land.)

NORTH - From the junction of the Eastern Main Road, the Lady Young Road and the Churchill-Roosevelt Highway at Morvant Junction proceeding eastwards along the Eastern Main Road to its junction with Don Miguel Road.

EAST - From the last mentioned point proceeding in a generally southerly direction along Don Miguel Road to Redman Lane; thence eastwards along Redman Lane to its eastern end; thence eastwards along an imaginary line to the western end of Singh Trace; thence eastwards along Singh Trace to El Socorro Road; thence southwards along El Socorro Road to Persad Lane; thence westwards along Persad Lane to Swami Avenue; thence westwards along Swami Avenue to Don Miguel Road; thence southwards along Don Miguel Road to its junction with the Churchill-Roosevelt Highway.

**SOUTH -
&
WEST** From the last mentioned point proceeding in a generally north-westerly and then northerly direction along the Churchill-Roosevelt Highway to its junction with the Eastern Main Road and the Lady Young Road at Morvant Junction at the point of commencement.

ELECTORAL DISTRICT OF BEETHAM/PICTON

Comprising the following Polling Divisions:

1255, 1260, 1265, 1270, 1275, 1280, 1285, 1290

ELECTORATE – 10,688

(In the following boundary descriptions, wherever a boundary line is described as passing along a road, street, avenue, trace or other roadway, the centre line of such road, street, avenue, trace or other roadway is indicated. Wherever ownership of land is indicated by name, it should be interpreted as referring to the current or previous ownership of such land.)

NORTH - From the junction of Laventille Road and Ovid Alley at the eastern boundary of the City of Port of Spain proceeding in a generally easterly direction along Laventille Road to its junction with Trou Macaque Road.

EAST - From the last mentioned point proceeding south-eastwards along Trou Macaque Road to Rebecca Road; thence first southwards and then northwards along Rebecca Road to Rebecca Trace; thence south-eastwards along Rebecca Trace to a ravine; thence in a generally south-easterly direction along the said ravine to the point where the northern end of Thomasine Extension Street meets the said ravine; thence south-eastwards along Thomasine Extension Street to a trace which runs westwards from Thomasine Extension Street; thence westwards along the said trace to the point where it crosses the western boundary of lands of Wharton; thence southwards along the western boundary of lands of Wharton to the point where an imaginary line drawn eastwards from the north bank of a paved concrete drain meets it; thence westwards along the said imaginary line to the north bank of the said concrete drain; thence westwards along the north bank of the paved concrete drain to the point where it is crossed by Erica Street; thence southwards along Erica Street to Old St. Joseph Road; thence south-westwards along Old St. Joseph Road to the Eastern Main Road; thence eastwards along the Eastern Main Road to the point where it crosses the west bank of a paved drain on the southern side of the road between Espinet and Mc Allister Streets; thence southwards along the west bank of the said drain to the Beetham Highway; thence proceeding southwards along an imaginary line to the point on the north bank of the Caroni River.

SOUTH - From the last mentioned point proceeding in a generally westerly direction along the north bank of the Caroni River to the point at its mouth on the sea coast.

WEST - From the last mentioned point proceeding in a generally northerly direction along the sea coast to the point where it meets the eastern boundary of the City of Port of Spain; thence northwards along the eastern boundary of the City of Port of Spain to the point where Laventille Road meets Ovid Alley at the point of commencement.

ELECTORAL DISTRICT OF CALEDONIA/UPPER MALICK

Comprising the following Polling Divisions:

1146, 1147, 1148, 1149, 1151, 1152, 1153,

1154, 1155, 1156, 1160, 1165, 1170, 1176**ELECTORATE – 9,780**

(In the following boundary descriptions, wherever a boundary line is described as passing along a road, street, avenue, trace or other roadway, the centre line of such road, street, avenue, trace or other roadway is indicated. Wherever ownership of land is indicated by name, it should be interpreted as referring to the current or previous ownership of such land.)

- NORTH -** From the junction of Lady Young Road and Coconut Drive proceeding in a generally easterly direction along Coconut Drive to Cosmos Avenue; thence in a generally south-easterly direction along Cosmos Drive to Pomerac Boulevard; thence in a generally north-easterly direction along Pomerac Boulevard to Petunia Avenue; thence in a generally north-westerly direction along Petunia Avenue into and along Petunia Avenue Extension to Laventille Road Extension; thence in a generally south-easterly and then north-easterly direction along Laventille Road Extension to the point where it crosses the crest of a ridge of hills; thence in a generally south-easterly direction along the crest of the said ridge of hills to the point where it meets an imaginary line drawn due north from L.P. No. 73 at the northern end of Malick Trace.
- EAST -** From the last mentioned point proceeding in a generally southerly direction along the said imaginary line to L.P. No. 73 at the northern end of Malick Trace; thence in a generally southerly direction along Malick Trace to Ninth Street; thence in a generally westerly direction along Ninth Street to Ninth Street Circular; thence in a generally north-westerly and then south-westerly direction along Ninth Street Circular to Temple Street; thence in a generally south-westerly direction along Temple Street to Upper Seventh Avenue; thence in a generally southerly direction along Upper Seventh Avenue to Comprehensive Road; thence in a generally north-westerly direction along Comprehensive Road to the point where it crosses the west bank of the Malick River; thence in a generally south-easterly direction along the west bank of the Malick River to the point where it meets an imaginary line drawn westwards from L.P. No. 18 Upper Seventh Avenue; thence in a generally easterly direction along the said imaginary line to L.P. No. 18 Upper Seventh Avenue; thence in a generally easterly and southerly direction along Upper Seventh Avenue to its junction with an unnamed trace at L.P. No. 14; thence in a generally easterly direction along the said unnamed trace to its eastern end; thence in a generally easterly direction along an imaginary line to the north-western corner of St. Dominic's, Sunny Hill Homestead; thence in a generally easterly direction along the northern boundary of St. Dominic's, Sunny Hill Homestead to its north-eastern corner where it abuts Upper Sixth Avenue, Malick Trace at L.P. No. 58; thence in a generally southerly and then south-westerly direction along Upper Sixth Avenue, Malick Trace to First Street; thence in a generally easterly direction along First Street to Fourth Avenue; thence in a generally southerly direction along Fourth Avenue to its junction with the Eastern Main Road.
- SOUTH -** From the last mentioned point proceeding in a generally westerly direction along the Eastern Main Road to its junction with the Lady Young Road (Morvant Junction).
- WEST -** From the last mentioned point proceeding in a generally north-westerly and then northerly direction along the Lady Young Road to its junction with Coconut Drive at the point of commencement.

ELECTORAL DISTRICT OF FEBEAU/BOURG MULATRESSE

Comprising the following Polling Divisions:

0951, 0953, 1010, 1015, 1020, 1025, 1026

ELECTORATE – 9,801

(In the following boundary descriptions, wherever a boundary line is described as passing along a road, street, avenue, trace or other roadway, the centre line of such road, street, avenue, trace or other roadway is indicated. Wherever ownership of land is indicated by name, it should be interpreted as referring to the current or previous ownership of such land.)

- NORTH -** From the junction of Saddle Road and Mayfair Gardens Road proceeding in a generally north-easterly direction along Mayfair Gardens Road to Beverly Heights Road; thence in a generally north-westerly direction along Beverly Heights Road to Beverly Heights Road Extension; thence in a generally north-westerly direction along Beverly Heights Road Extension to the point where it crosses a ridge of hills; thence in a generally northerly direction along the said ridge of hills to the point where it abuts the south-eastern corner of El Carmen Estate; thence in a generally northerly direction along the eastern boundary of El Carmen Estate to its north-eastern corner where it abuts the southern boundary of Santa Barbara Estate; thence eastwards, northwards and then westwards along the southern, eastern and northern boundaries of Santa Barbara Estate to the Maracas Bay Road; thence in a generally north-easterly direction along the Maracas Bay Road to the point where it crosses the crest of a ridge of hills forming part of the Northern Range; thence in a generally easterly direction along the crest of the said ridge of hills to the point where it crosses the eastern boundary of the Regional Municipality of San Juan/Laventille.
- EAST -** From the last mentioned point proceeding in a generally southerly direction along the eastern boundary of the Regional Municipality of San Juan/Laventille to the south-eastern corner of lands of J. B. La Forest.
- SOUTH -** From the last mentioned point proceeding south-westwards along the eastern boundary of lands of J. B. La Forest to the northern boundary of State Lands formerly the Mount Hope Estate; thence westwards along the northern boundary of the said State Lands to and along the northern boundaries of lands of H. Dipnarine and John Clement to the north-western corner of the last mentioned parcel of land; thence proceeding south-westwards along an imaginary line to the northern end of Ramkissoon Trace; thence in a generally south-westerly direction along Ramkissoon Trace to Santa Cruz Old Road; thence northwards along Santa Cruz Old Road to a paved concrete drain; thence south-westwards along the said paved concrete drain to its confluence with the San Juan River; thence northwards and then westwards along the San Juan River to the point where it is crossed by the Saddle Road; thence southwards along the Saddle Road to Laventille Road; thence in a generally north-westerly direction along Laventille Road to Laventille Road Extension also known as Sou Sou Lands; thence in a generally north-westerly, south-westerly and south-easterly direction along Laventille Road Extension also known as Sou Sou Lands to a ridge of the Bagatelle Hills; thence north-westwards along the crest of the ridge of the Bagatelle Hills running along the southern boundary of lands of Francis George to the point at the south-western corner of lands of Francis George.
- WEST -** From the last mentioned point proceeding northwards along the western boundary of lands of Francis George to the south-western corner of lands of John Moore formerly the Grand Bras Estate; thence first northwards and then eastwards along the western and northern boundaries of the last mentioned parcel of land to its north-eastern corner at a ridge of hills; thence south-eastwards along the said ridge of hills to the north-eastern corner of lands of Joseph Francois at the western boundary of lands of Mon Volmont Estate; thence southwards and eastwards along the western and southern boundaries of Mon Volmont Estate to the south-eastern corner of the said estate at a bridge entrance to the San Juan Senior Comprehensive School at Saddle Road; thence north-westwards along Saddle Road to its junction with Mayfair Gardens Road at the point of commencement.

ELECTORAL DISTRICT OF MARACAS BAY/SANTA CRUZ/LA FILLETTE

Comprising the following Polling Divisions:

0920, 0921, 0922, 0923, 0925, 0930, 0935,

0940, 0945, 0950, 0952, 1905, 1910

ELECTORATE - 10,764

(In the following boundary descriptions, wherever a boundary line is described as passing along a road, street, avenue, trace or other roadway, the centre line of such road, street, avenue, trace or other roadway is indicated. Wherever ownership of land is indicated by name, it should be interpreted as referring to the current or previous ownership of such land.)

- NORTH -** From the point on the sea coast at the north-western corner of the Regional Municipality of San Juan/Laventille proceeding in a generally easterly direction along the said sea coast to the point at the mouth of the Yarra River.
- EAST -** From the last mentioned point proceeding in a generally southerly direction along the Yarra River to the point at its source at a ridge of hills forming part of the Northern Range; thence north-westwards along the said ridge of hills forming part of the Northern Range to the point where it crosses the Maracas Bay Road; thence in a generally south-westerly direction along the Maracas Bay Road to the point where it crosses the northern boundary of the Santa Barbara Estate; thence in a generally easterly, south-westerly and then westerly direction along the northern, eastern and southern boundaries of the Santa Barbara Estate to the north-eastern corner of El Carmen Estate; thence in a generally southerly direction along the eastern boundary of the El Carmen Estate to its south-eastern corner where it abuts a ridge of hills; thence in a generally southerly direction along the said ridge of hills to the point where it crossed by Beverly Heights Extension; thence in a generally south-easterly direction along Beverly Heights Extension into and along Beverly Heights to Mayfair Gardens Road; thence in a generally south-westerly direction along Mayfair Gardens Road to Saddle Road; thence in a generally south-easterly direction along Saddle Road to the south-eastern corner of the Mon Volmont Estate at a bridge, the entrance to the San Juan Senior Comprehensive School.
- SOUTH -** From the last mentioned point proceeding westwards and northwards along the southern and western boundaries of the Mon Volmont Estate to the north-eastern corner of lands of Joseph Francois at a ridge of hills; thence north-westwards along the said ridge of hills to the north-eastern corner of lands of John Moore, formerly the Grand Bras Estate; thence westwards along the northern boundary of the said lands to its north-western corner; thence proceeding by an imaginary line drawn due west to the point on Mon Repos Road.
- WEST -** From the last mentioned point proceeding first north-eastwards and then north-westwards along the Mon Repos Road to the south-western corner of State Lands; thence northwards along the western boundary of State Lands to its north-western corner at the south-eastern corner of lands of Nicholas Margueritin; thence north-eastwards along the eastern boundary of lands of Nicholas Margueritin to and along the eastern boundary of lands of Severin Mondesir, to the north-eastern corner of lands of Severin Mondesir at Hololo Mountain Road; thence south-westwards along Hololo Mountain Road to the south-eastern corner of State Lands; thence north-westwards along the southern boundary of the said State Lands passing along a ridge of hills separating the St. Anns and the Santa Cruz Valleys, passing along the Lady Chancellor Road to the point where it meets the western boundary of the Regional Municipality of San Juan/Laventille; thence in a generally northerly direction along the western boundary of the Regional Municipality of San Juan/Laventille separating the Santa Cruz and Maraval Valleys to the point at its north-western corner on the sea coast at the point of commencement.

ELECTORAL DISTRICT OF MORVANT

Comprising the following Polling Divisions:

0995, 1000, 1005, 1145, 1171, 1175,

1180, 1184, 1185, 1186, 1205, 1315

ELECTORATE – 9,652

(In the following boundary descriptions, wherever a boundary line is described as passing along a road, street, avenue, trace or other roadway, the centre line of such road, street, avenue, trace or other roadway is indicated. Wherever ownership of land is indicated by name, it should be interpreted as referring to the current or previous ownership of such land.)

- NORTH -** From the point on Mon Repos Road where an imaginary line drawn due west from the north-western corner of lands of John Moore formerly the Grand Bras Estate meets it proceeding eastwards along the said imaginary line to the north-western corner of the said lands; thence proceeding southwards along the western boundary of the lands of John Moore into and along the western boundary of lands of Francis George to the south-western corner of the last mentioned lands at the crest of the main ridge of hills; thence south-eastwards along the southern boundary of lands of Francis George passing along the crest of the main ridge of hills to the point where it is crossed by Laventille Road Extension.
- EAST -** From the last mentioned point proceeding in a generally south-westerly and then north-westerly direction along the Laventille Road Extension to Petunia Avenue Extension; thence in a generally south-easterly direction along Petunia Avenue Extension into and along Petunia Avenue to Pomerac Boulevard; thence in a generally south-westerly direction along Pomerac Boulevard to Cosmos Avenue; thence in a generally north-westerly direction along Cosmos Avenue to Coconut Drive; thence in a generally westerly direction along Coconut Drive to Lady Young Road; thence in a generally southerly and then south-easterly direction along Lady Young Road to its junction with the Eastern Main Road at Morvant Junction.
- SOUTH -** From the last mentioned point proceeding in a generally westerly direction along the Eastern Main Road to its junction with Morvant Old Road; thence in a generally north-easterly direction along Morvant Old Road to its junction with Lady Young Avenue; thence in a generally north-westerly and then north-easterly direction along Lady Young Avenue to Tapania Street; thence first westwards, south-westwards and then westwards along Tapania Street to Redwood Street; thence southwards along Redwood Street to its southern end; thence in a generally south-westerly direction along an imaginary line to the point at a standpipe where Pelican Road crosses a paved concrete drain; thence in a generally westerly direction along Pelican Road to its junction with John Street.
- WEST -** From the last mentioned point proceeding northwards along John Street to Red Hill Extension Road; thence westwards and then northwards along Red Hill Extension Road to Laventille Road; thence in a generally north-easterly direction along Laventille Road to the Lady Young Road; thence westwards along Lady Young Road to Laventille Road; thence in a generally northerly and then easterly direction along Laventille Road to Mon Repos Road; thence northwards along Mon Repos Road to the point where an imaginary line drawn due west from the north-western corner of lands of John Moore formerly the Grand Bras Estate meets it at the point of commencement.

ELECTORAL DISTRICT OF PETIT BOURG/MOUNT LAMBERT/CHAMPS FLEURS

Comprising the following Polling Divisions:

1030, 1031, 1032, 1035, 1036, 1037, 1040, 1041, 1042,

1045, 1046, 1047, 1050, 1480, 1485, 1490, 1495

ELECTORATE – 10,421

(In the following boundary descriptions, wherever a boundary line is described as passing along a road, street, avenue, trace or other roadway, the centre line of such road, street, avenue, trace or other roadway is indicated. Wherever ownership of land is indicated by name, it should be interpreted as referring to the current or previous ownership of such land.)

- NORTH -** From the point on the north-western corner of Mount Hope Estate where it abuts the north-eastern corner of lands of Henry Dipnarine proceeding eastwards along the northern boundary of Mount Hope Estate to the south-eastern corner of lands of J.B. La Forest; thence north-eastwards along the eastern boundary of the said lands to its north-eastern corner at the eastern boundary of the Regional Municipality of San Juan/Laventille.
- EAST -** From the last mentioned point proceeding in a generally southerly direction along the eastern boundary of the Regional Municipality of San Juan/Laventille to the junction of Hutton Road and the Eastern Main Road; thence westwards along the Eastern Main Road to its junction with the Uriah Butler Highway; thence in a generally southerly direction along the Uriah Butler Highway to its junction with the Churchill-Roosevelt Highway.
- SOUTH -** From the last mentioned point proceeding westwards along the Churchill-Roosevelt Highway to the point where it crosses the east bank of the San Juan River.
- WEST -** From the last mentioned point proceeding northwards along the east bank of the San Juan River to the southern end of First Street Extension; thence northwards along First Street Extension to a drain at the southern boundary of the Mount Lambert Housing Development; thence westwards along the said drain passing along the southern boundary of the Mount Lambert Housing Development to Eleventh Street Extension; thence southwards along Eleventh Street Extension to Garden Trace; thence westwards and southwards along Garden Trace to Aranguéz Estate Road Extension; thence in a generally north-westerly direction along Aranguéz Estate Road Extension to the point where it is crossed by the east bank of the San Juan River; thence north-westwards along the east bank of the San Juan River to and along the east bank of the Maitagual Ravine to the Eastern Main Road between Lots Nos. 51 and 52 Eastern Main Road; thence eastwards along the Eastern Main Road to Bushe Street; thence northwards along Bushe Street to Maitagual Crown Trace; thence north-eastwards along Maitagual Crown Trace to the southern boundary of lands of Henry Dipnarine; thence eastwards and northwards along the southern and eastern boundaries of the said lands to the point where it abuts the north-western corner of Mount Hope Estate at the point of commencement.

ELECTORAL DISTRICT OF SAN JUAN EAST

Comprising the following Polling Divisions:

1055, 1060, 1065, 1070, 1075, 1080, 1085, 1385, 1390,

1400, 1436, 1440, 1445, 1450, 1455, 1460, 1461

ELECTORATE – 10,191

(In the following boundary descriptions, wherever a boundary line is described as passing along a road, street, avenue, trace or other roadway, the centre line of such road, street, avenue, trace or other roadway is indicated. Wherever ownership of land is indicated by name, it should be interpreted as referring to the current or previous ownership of such land.)

- NORTH -** From the junction of the Santa Cruz Old Road and Ramkissoon Trace proceeding in a generally north-easterly direction along Ramkissoon Trace to its northern end; thence proceeding north-eastwards along an imaginary line to the north-western corner of lands of John Clement; thence eastwards along the northern boundaries of lands of John Clement and H. Dipnarine to the north-eastern corner of lands of H. Dipnarine where it abuts the western boundary of State Lands formerly the Mount Hope Estate.
- EAST -** From the last mentioned point proceeding southwards and westwards along the eastern and southern boundaries of lands of H. Dipnarine to Maitagual Trace; thence in a generally south-westerly direction along Maitagual Trace to Bushe Street; thence southwards along Bushe Street to the Eastern Main Road; thence westwards along the Eastern Main Road to the west bank of the Maitagual Ravine passing between Lots Nos. 51 and 52 Eastern Main Road; thence south-eastwards along the west bank of the Maitagual Ravine to its confluence with the San Juan River; thence south-eastwards along the west bank of the San Juan River to the point where it is crossed by Aranguéz Estate Road; thence westwards and southwards along Aranguéz Estate Road to the point where an imaginary line drawn eastwards from the eastern end of Ram Garib Street meets the said point.
- SOUTH -** From the last mentioned point proceeding westwards along the said imaginary line to the eastern end of Ram Garib Street; thence westwards along Ram Garib Street to and along John Dolam Road to Boundary Road; thence southwards along Boundary Road to Chandy Lane; thence westwards along Chandy Lane to El Socorro Road; thence northwards along El Socorro Road to Singh Trace; thence westwards along Singh Trace to its western end; thence in a generally westerly direction along an imaginary line to the eastern end of Redman Lane; thence in a generally westerly direction along Redman Lane to its junction with Don Miguel Road.
- WEST -** From the last mentioned point proceeding in a generally northerly direction along Don Miguel Road to the Eastern Main Road; thence eastwards along the Eastern Main Road to its junction with Saddle Road at the Croisee; thence in a generally northerly direction along Saddle Road to Real Street; thence in a generally north-easterly direction along Real Street to the point where it crosses the east bank of the San Juan River; thence in a generally northerly direction along the east bank of the San Juan River to the point at its confluence with a paved concrete drain; thence in a generally easterly direction along the south bank of the said paved concrete drain to the point where it is crossed by the Santa Cruz Old Road; thence in a generally southerly direction along the Santa Cruz Old Road to its junction with Ramkissoon Trace at the point of commencement.

ELECTORAL DISTRICT OF SAN JUAN WEST

Comprising the following Polling Divisions:

**1090, 1095, 1100, 1105, 1106, 1110, 1120,
1125, 1130, 1135, 1140, 1141, 1142, 1150**

ELECTORATE – 10,137

(In the following boundary descriptions, wherever a boundary line is described as passing along a road, street, avenue, trace or other roadway, the centre line of such road, street, avenue, trace or other roadway is indicated. Wherever ownership of land is indicated by name, it should be interpreted as referring to the current or previous ownership of such land.)

- NORTH -** From the junction of Spenceville Circular and Laventille Road Extension proceeding in a generally north-westerly, north-easterly and then south-easterly direction along Laventille Road Extension also known as Sou Sou Lands Road to Laventille Road; thence in a generally south-easterly direction along Laventille Road to its junction with the Saddle Road.
- EAST -** From the last mentioned point proceeding in a generally northerly direction along the Saddle Road to the point where it crosses the south bank of Boland Ravine; thence in a generally easterly direction along the south bank of the said Boland Ravine to its confluence with the San Juan River; thence in a generally south-easterly and south-westerly direction along the west bank of the San Juan River to the point where it is crossed by Real Street; thence in a generally south-westerly direction along Real Street also known as Santa Cruz Old Road to the Saddle Road; thence in a generally south-westerly direction along the Saddle Road to its junction with the Eastern Main Road (the Croisse).
- SOUTH -** From the last mentioned point proceeding in a generally westerly direction along the Eastern Main Road to its junction with Fourth Avenue.
- WEST -** From the last mentioned point proceeding in a generally northerly direction along Fourth Avenue to First Street; thence in a generally westerly direction along First Street to Upper Sixth Avenue (Malick Trace); thence in a generally north-easterly and northerly direction along Upper Sixth Avenue (Malick Trace) to L.P. No. 58 at the north-eastern corner of St. Dominic's, Sunny Hill Homestead; thence in a generally westerly direction along the northern boundary of St. Dominic's, Sunny Hill Homestead to its north-western corner; thence in a generally westerly direction along an imaginary line to the eastern end of an unnamed trace; thence in a generally westerly direction along the said unnamed trace to its junction with Upper Seventh Avenue at L.P. No. 14; thence in a generally northerly and then westerly direction along Upper Seventh Avenue to L.P. No. 18; thence in a generally westerly direction along an imaginary line to the east bank of the Malick River; thence in a generally north-westerly direction along the east bank of the Malick River to the point where it is crossed by Comprehensive Road; thence in a generally south-easterly direction along Comprehensive Road to Upper Seventh Avenue; thence in a generally northerly direction along Upper Seventh Avenue to Temple Street; thence in a generally north-easterly direction along Temple Street to Ninth Street Circular; thence in a generally north-easterly and then south-easterly direction along Ninth Street Circular to Ninth Street; thence in a generally easterly direction along Ninth Street to Malick Trace; thence in a generally northerly direction along Malick Trace to L.P. No. 73; thence in a generally northerly direction along an imaginary line to the crest of a ridge of hills; thence in a generally north-westerly direction along the crest of the said ridge of hills to the point at the junction of Spenceville Circular and Laventille Road Extension at the point of commencement.

ELECTORAL DISTRICT OF ST. ANNS/CASCADE/MON REPOS WEST

Comprising the following polling divisions:

**0885, 0890, 0895, 0900, 0905, 0910, 0915, 0955,
0956, 0957, 0958, 0960, 0965, 0970, 1200**

ELECTORATE – 10,953

(In the following boundary descriptions, wherever a boundary line is described as passing along a road, street, avenue, trace or other roadway, the centre line of such road, street, avenue, trace or other roadway is indicated. Wherever ownership of land is indicated by name, it should be interpreted as referring to the current or previous ownership of such land.)

- NORTH -** From the point on the western boundary of the Regional Municipality of San Juan/Laventille where it meets a ridge of hills separating the St. Anns and Santa Cruz Valleys at the Lady Chancellor Road proceeding south-eastwards along the Lady Chancellor Road to and along a ridge of hills passing along the southern boundary of State Lands to its south-eastern corner at Hololo Mountain Road; thence north-eastwards along Hololo Mountain Road to the point where it meets the north-eastern corner of lands of Severin Mondesir.
- EAST -** From the last mentioned point proceeding south-westwards along the eastern boundary of lands of Severin Mondesir to and along the eastern boundary of lands of Nicholas Marguertin to the north-western corner of State Lands; thence southwards along the western boundary of the said State Lands to Mon Repos Road; thence south-eastwards and then south-westwards along Mon Repos Road to Laventille Road; thence southwards along Laventille Road to Lady Young Road; thence eastwards along Lady Young Road to Laventille Road.
- SOUTH -** From the last mentioned point proceeding in a generally south-westerly direction along Laventille Road to Chinapoo Road; thence in a generally north-westerly direction along Chinapoo Road to and along Chinapoo Extension Road to Wallace Extension Road and continuing in a generally north-westerly direction along Wallace Extension Road to its northern end at a road passing along a ridge of hills; thence north-westwards along the said road passing across the said ridge of hills to the Lady Young Road; thence westwards along the Lady Young Road to St. Francois Valley Road; thence in a generally south-westerly direction along St. Francois Valley Road to Belmont Valley Road; thence northwards and then westwards along Belmont Valley Road to the eastern boundary of the City of Port of Spain; thence northwards along the eastern boundary of the City of Port of Spain to its north-eastern corner on the southern verge of the Lady Young Road; thence south-westwards along the southern verge of the Lady Young Road to its junction with Circular Road; thence north-westwards along Circular Road to its junction with Cotton Hill at the western boundary of the Regional Municipality of San Juan/Laventille.
- WEST -** From the last mentioned point proceeding north-eastwards along the western boundary of the Regional Municipality of San Juan/Laventille to the point where it meets a ridge of hills separating the St. Anns and Santa Cruz Valleys at the Lady Chancellor Road at the point of commencement.

ELECTORAL DISTRICT OF ST. BARBS/CHINAPOO

Comprising the following Polling Divisions:

0975, 0980, 0985, 0990, 1201, 1240, 1241, 1245, 1250

ELECTORATE – 10,028

(In the following boundary descriptions, wherever a boundary line is described as passing along a road, street, avenue, trace or other roadway, the centre line of such road, street, avenue, trace or other roadway is indicated. Wherever ownership of land is indicated by name, it should be interpreted as referring to the current or previous ownership of such land.)

- NORTH -** From the point where Belmont Valley Road crosses the eastern boundary of the City of Port-of-Spain proceeding south-eastwards and then southwards along Belmont Valley Road to St. Francois Valley Road; thence north-eastwards along St. Francois Valley Road to the Lady Young Road; thence eastwards along the Lady Young Road to a road passing across a ridge of hills which runs north-westwards from the northern end of Wallace Extension Road; thence south-eastwards along the said road passing across a ridge of hills to the northern end of Wallace Extension Road; thence in a generally south-easterly direction along Wallace Extension Road to Chinapoo Extension Road; thence in a generally south-easterly direction along Chinapoo Extension Road to and along Chinapoo Road to its junction with Laventille Road.
- EAST -** From the last mentioned point proceeding in a generally southerly direction along Laventille Road to Red Hill Extension Road; thence south-eastwards along Red Hill Extension Road to John Street; thence southwards along John Street to Pelican Road; thence westwards along Pelican Road to Pelican Road Extension; thence in a generally westerly and then a southerly direction along Pelican Road Extension to its junction with the Trou Macaque Road.
- SOUTH -** From the last mentioned point proceeding in a generally westerly direction along Trou Macaque Road to Laventille Road and continuing in a generally westerly direction along Laventille Road to the point where it meets the eastern boundary of the City of Port-of-Spain.
- WEST -** From the last mentioned point proceeding northwards, westwards and again northwards along the eastern boundary of the City of Port-of-Spain to the point where it is crossed by Belmont Valley Road at the point of commencement.

ELECTORAL DISTRICT OF SUCCESS/TROU MACAQUE

Comprising the following Polling Divisions:

**1190, 1195, 1196, 1206, 1210, 1215, 1220, 1225,
1230, 1235, 1294, 1295, 1300, 1305, 1310**

ELECTORATE – 9,917

(In the following boundary descriptions, wherever a boundary line is described as passing along a road, street, avenue, trace or other roadway, the centre line of such road, street, avenue, trace or other roadway is indicated. Wherever ownership of land is indicated by name, it should be interpreted as referring to the current or previous ownership of such land.)

- NORTH -** From the junction of Rebecca Road and Trou Macaque Road proceeding in a generally easterly direction along Trou Macaque Road to Pelican Road Extension; thence in a generally northerly then easterly direction along Pelican Road Extension into and along Pelican Road to the point where it crosses a paved concrete drain at a standpipe; thence proceeding north-eastwards along an imaginary line to the point at the southern end of Redwood Street; thence northwards along Redwood Street to Tapana Street; thence eastwards, north-eastwards and again eastwards along Tapana Street to its junction with Lady Young Avenue.
- EAST -** From the last mentioned point proceeding in a generally south-easterly direction along Lady Young Avenue to Morvant Old Road; thence in a generally southerly direction along Morvant Old Road to the Eastern Main Road; thence eastwards along the Eastern Main Road to its junction with the Churchill-Roosevelt Highway at Morvant Junction; thence southwards along the Churchill-Roosevelt Highway to the point where it crosses the Malick River; thence in a generally southerly direction along the north bank of the Malick River to the point at its confluence with the Caroni River.
- SOUTH -** From the last mentioned point proceeding in a generally westerly direction along the north bank of the Caroni River to the point where an imaginary line drawn southwards from the east bank of a natural watercourse on the northern side of the Beetham Highway meets the said point.
- WEST -** From the last mentioned point proceeding northwards along the said imaginary line to the east bank of the natural watercourse on the northern side of Beetham Highway; thence northwards along the east bank of the said natural watercourse into and along its paved portion to the Eastern Main Road at the point between Mc Allister and L'Espinet Streets; thence westwards along the Eastern Main Road to Old St. Joseph Road; thence eastwards along Old St. Joseph Road to Erica Street; thence northwards along Erica Street to the point where it crosses a paved concrete drain at the Central Gate of the Lime Kiln Factory; thence eastwards along the south bank of the paved concrete drain to the point where it turns south-eastwards; thence proceeding eastwards along an imaginary line to the western boundary of lands of Wharton; thence northwards along the western boundary of lands of Wharton to the point where a trace which runs westwards from Thomasine Street Extension crosses; thence eastwards along the said trace to Thomasine Street Extension; thence north-westwards along Thomasine Street Extension to a ravine; thence in a generally northerly direction along the said ravine to Rebecca Trace; thence north-westwards along Rebecca Trace to Rebecca Road; thence north-westwards and then northwards along Rebecca Road to its junction with Trou Macaque Road at the point of commencement.

**REGIONAL CORPORATION
SIPARIA**

**BOUNDARIES OF THE REGION OF SIPARIA AS PRESCRIBED
AND DEFINED IN THE MUNICIPAL CORPORATIONS ACT, 1990**

“The Region of Siparia comprises the area which is bounded as follows -

- NORTH -** From Los Gallos Point on the sea coast proceeding in a generally north-easterly direction along the said coast to the Guapo-Cap-de-Ville Road (the eastern boundary of Cedros Ward); thence southwards along Guapo-Cap-de-Ville Road (the eastern boundary of Cedros Ward) to the Southern Main Road; thence in a generally north-easterly direction along the Southern Main Road to the point where it crosses the east bank of the Vance River; thence in a generally north-westerly direction along the east bank of the Vance River to its mouth on the sea coast; thence in a generally north-easterly direction along the said sea coast to the point at the mouth of the Godineau River.
- EAST -** From the last mentioned point proceeding in a generally south-easterly direction along the south bank of the Godineau River (the northern boundary of the Siparia Ward) to the point where the south-eastern boundary of lands of G. Parbhoo and Others (4a. 3r. 32p.) meets it; thence proceeding south-westwards along an imaginary straight line to the point on the Blackwater Channel; thence south-eastwards along the Blackwater Channel to its confluence with the Coora River; thence in a generally south-westerly direction along the west bank of the Coora River to the point where it is crossed by Coora Road; thence southwards along Coora Road to the Penal-Quinam Road; thence in a generally southerly direction along the Penal-Quinam Road to the point on the sea coast.
- SOUTH -
&
WEST** From the last mentioned point proceeding westwards and then north-eastwards along the sea coast to Los Gallos Point at the point of commencement.”

APPENDIX P

**REGIONAL CORPORATION
SIPARIA**

**NAMES OF ELECTORAL DISTRICTS RECOMMENDED AND
THE NUMBER OF ELECTORS PROPOSED FOR EACH OF THEM**

Total Electorate for SIPARIA	68,875
No. of electoral Districts	9
Average number of electors per Electoral district	7,653
Highest Electorate in the Electoral Area	8,383
Lowest Electorate in the Electoral Area	6,909

NAME OF ELECTORAL DISTRICT	POLLING DIVISIONS WITHIN ELECTORAL DISTRICTS	ELECTORATE
AVOCAT/SAN FRANCIQUE NORTH (12 pd's)	4200	612
	4201	442
	4205	559
	4210	665
	4211	607
	4385	298
	4387	363
	4388	506
	4390	467
	4391	427
	4395	1,298
	4400	2,139
		8,383
BRIGHTON/VESSIGNY (15 pd's)	4620	849
	4625	824
	4632	860
	4640	679
	4645	286
	4650	149
	4655	512
	4660	209
	4665	950
	4670	564
	4675	38
	4677	123
	4680	585
	4685	756
	4690	373
		7,757

APPENDIX P – (CONTINUED)

**REGIONAL CORPORATION
SIPARIA**

**NAMES OF ELECTORAL DISTRICTS RECOMMENDED AND
THE NUMBER OF ELECTORS PROPOSED FOR EACH OF THEM**

Total Electorate for SIPARIA	68,875
No. of electoral Districts	9
Average number of electors per Electoral district	7,653
Highest Electorate in the Electoral Area	8,383
Lowest Electorate in the Electoral Area	6,909

NAME OF ELECTORAL DISTRICT	WITHIN ELECTORAL DISTRICTS	ELECTORATE
CEDROS (10 pd's)	4790	1,621
	4795	395
	4805	640
	4810	1,049
	4815	825
	4820	336
	4825	604
	4830	590
	4835	192
	4840	657
		6,909
ERIN (12 pd's)	4530	60
	4535	981
	4555	998
	4570	719
	4575	635
	4580	727
	4585	444
	4590	169
	4595	1,322
	4600	308
	4785	574
	4800	562
	7,499	
MON DESIR (9 pd's)	4410	840
	4415	519
	4420	608
	4425	1,010
	4430	549
	4435	841
	4500	686
	4505	1,130
	4605	837
	7,020	
OTAHEITE/ROUSSILLAC (6 pd's)	4405	2,906
	4610	2,139
	4615	952
	4630	531
	4631	1,379
	4635	158
	8,065	

APPENDIX P – (CONTINUED)

**REGIONAL CORPORATION
SIPARIA**

**NAMES OF ELECTORAL DISTRICTS RECOMMENDED AND
THE NUMBER OF ELECTORS PROPOSED FOR EACH OF THEM**

Total Electorate for SIPARIA	68,875
No. of electoral Districts	9
Average number of electors per Electoral district	7,653
Highest Electorate in the Electoral Area	8,383
Lowest Electorate in the Electoral Area	6,909

NAME OF ELECTORAL DISTRICT	POLLING DIVISIONS WITHIN ELECTORAL	ELECTORATE
----------------------------	------------------------------------------	------------

DISTRICTS

PALO SECO (11 pd's)	4450	824
	4455	303
	4465	1,135
	4470	886
	4471	498
	4540	427
	4541	1,174
	4550	740
	4560	543
	4565	879
	4576	586
		7,995
SIPARIA EAST/SAN FRANCIQUE SOUTH (12 pd's)	4340	817
	4346	759
	4351	664
	4360	1,389
	4365	647
	4370	1,023
	4375	836
	4380	588
	4386	330
	4445	479
	4446	343
	4460	280
		8,155
SIPARIA WEST/FYZABAD (13 pd's)	4440	1,269
	4447	659
	4475	577
	4480	627
	4481	520
	4485	621
	4490	178
	4495	807
	4510	812
	4511	358
	4515	304
	4520	73
	4525	287
		7,092

APPENDIX P - (1)**REGIONAL MUNICIPALITY ELECTORAL AREA****SIPARIA****ELECTORAL DISTRICTS:**

- 1) AVOCAT/SAN FRANCIQUE NORTH
- 2) BRIGHTON/VESSIGNY
- 3) CEDROS
- 4) ERIN
- 5) MON DESIR
- 6) OTAHEITE/ROUSILLAC
- 7) PALO SECO
- 8) SIPARIA EAST/ SAN FRANCIQUE SOUTH
- 9) SIPARIA WEST/FYZABAD

ELECTORAL DISTRICT OF AVOCAT/SAN FRANCIQUE NORTH

Comprising the following Polling Divisions:

**4200, 4201, 4205, 4210, 4211, 4385,
4387, 4388, 4390, 4391, 4395, 4400**

ELECTORATE – 8,383

(In the following boundary descriptions, wherever a boundary line is described as passing along a road, street, avenue, trace or other roadway, the centre line of such road, street, avenue, trace or other roadway is indicated. Wherever ownership of land is indicated by name, it should be interpreted as referring to the current or previous ownership of such land.)

NORTH - From the point on the sea coast at the north-eastern corner of lands of the Otaheite

Estate proceeding in a generally north-easterly direction along the said sea coast to the point at the mouth of the Godineau River; thence proceeding in a generally south-easterly direction along the south bank of the Godineau River to the point where the south-eastern corner of lands of G. Parbhoo and Others meets it.

- EAST -** From the last mentioned point proceeding south-westwards along an imaginary line to the point on Tennants Channel; thence south-westwards along Tennants Channel to the point where it is crossed by San Francique Road.
- SOUTH -** From the last mentioned point proceeding westwards along San Francique Road to Murray Trace; thence in a generally south-westerly direction along Murray Trace to Timal Trace and continuing in a generally westerly direction along Timal Trace to its junction with the Siparia Old Road.
- WEST -** From the last mentioned point proceeding in a generally north-westerly direction along the Siparia Old Road to the point where it crosses the southern boundary of lands of Providence Estate; thence westwards along the southern boundary of lands of Providence Estate to its south-western corner where it abuts the south-eastern corner of lands of the Otaheite Estate; thence in a generally northerly direction along the eastern boundary of lands of the Otaheite Estate to the point where it meets the junction of the South Trunk Road and Siparia Old Road; thence north-eastwards along the South Trunk Road to the point where it crosses the eastern boundary of lands of the Otaheite Estate; thence northwards along the eastern boundary of lands of the Otaheite Estate to the point at its north-eastern corner on the sea coast at the point of commencement.

ELECTORAL DISTRICT OF BRIGHTON/VESSIGNY

Comprising the following Polling Divisions:

**4620, 4625, 4632, 4640, 4645, 4650, 4655, 4660,
4665, 4670, 4675, 4677, 4680, 4685, 4690**

ELECTORATE - 7,757

(In the following boundary descriptions, wherever a boundary line is described as passing along a road, street, avenue, trace or other roadway, the centre line of such road, street, avenue, trace or other roadway is indicated. Wherever ownership of land is indicated by name, it should be interpreted as referring to the current or previous ownership of such land.)

- NORTH -** From the point on the sea coast at the mouth of the Vance River proceeding in a generally north-easterly direction along the said coast to the point where it meets

La Brea Old Road.

- EAST -** From the last mentioned point proceeding in a generally south-easterly direction along La Brea Old Road to De Verteuil Street; thence eastwards along De Verteuil Street to Prothere Street; thence in a generally southerly direction along Prothere Street to Point D'or Street; thence in a generally south-easterly direction Point D'or Street to the Southern Main Road; thence south-eastwards along the Southern Main Road to its junction with Boodoosingh Trace; thence south-westwards, south-eastwards and then southwards along Boodoosingh Trace to Sobo Trace at the south-eastern corner of lands of Jugnunnun; thence westwards and then southwards along Sobo Trace to the north-eastern corner of lands of Ramahee; thence southwards and westwards along the eastern and southern boundaries of the said lands of Ramahee to the eastern boundary of lands of Atwarie; thence southwards and then westwards along the eastern and southern boundaries of the said lands of Atwarie to the eastern boundary of a parcel of State Lands; thence in a generally south-westerly and then generally south-easterly direction along the eastern boundary of the said parcel of State Lands to the point where it meets the northern boundary of the Morne L'Enfer Reserve.
- SOUTH -** From the last mentioned point proceeding south-westwards, south-eastwards and again south-westwards along the northern and western boundaries of the said Reserve to Parrylands Road; thence westwards along Parrylands Road to the eastern boundary of lands of Yorke Graham; thence southwards and westwards along the eastern and southern boundaries of the said lands to the northern boundary of a proposed Forest Reserve; thence in a generally westerly direction along the northern boundary of the said Forest Reserve to the point where the Southern Main Road crosses the western boundary of lands of Mahadeoh.
- WEST -** From the last mentioned point proceeding in a generally north-easterly direction along the Southern Main Road to the point where it crosses the east bank of the Vance River; thence in a generally north-westerly direction along the east bank of the Vance River to its mouth on the sea coast at the point of commencement.

ELECTORAL DISTRICT OF CEDROS

Comprising the following Polling Divisions:

**4790, 4795, 4805, 4810, 4815,
4820, 4825, 4830, 4835, 4840**

ELECTORATE - 6,909

(In the following boundary descriptions, wherever a boundary line is described as passing along a road, street, avenue, trace or other roadway, the centre line of such road, street, avenue, trace or other roadway is indicated. Wherever ownership of land is indicated by name, it should be interpreted as referring to the current or previous ownership of such land.)

- NORTH -** From Los Gallos Point on the sea coast proceeding in a generally north-easterly direction along the said sea coast to the point where it meets Erin Road.

EAST - From the last mentioned point proceeding in a generally south-easterly direction along Erin Road to the Southern Main Road; thence in a generally south-westerly direction along the Southern Main Road to the point where it abuts the north-western corner of lands reserved for a quarry; thence in a generally southerly direction along the western boundary of the said lands reserved for a quarry; to its south-western corner; thence in a generally southerly direction along an imaginary line to the point on the sea coast.

**SOUTH -
&
WEST** From the last mentioned point proceeding westwards and then north-eastwards along the said sea coast to Los Gallos Point at the point of commencement.

ELECTORAL DISTRICT OF ERIN

Comprising the following Polling Divisions:

**4530, 4535, 4555, 4570, 4575, 4580,
4585, 4590, 4595, 4600, 4785, 4800**

ELECTORATE – 7,499

(In the following boundary descriptions, wherever a boundary line is described as passing along a road, street, avenue, trace or other roadway, the centre line of such road, street, avenue, trace or other roadway is indicated. Wherever ownership of land is indicated by name, it should be interpreted as referring to the current or previous ownership of such land.)

NORTH - From the junction of Erin Road and the Southern Main Road proceeding in a generally north-easterly direction along the Southern Main Road to the western boundary of lands of Mahadeoh; thence southwards along the western boundary

of the said lands to the northern boundary of a proposed Forest Reserve; thence in a generally easterly direction along the northern boundary of the said proposed Forest Reserve to the south-eastern corner of lands of Yorke Graham; thence northwards along the eastern boundary of the said lands to Parrylands Road; thence eastwards along the said road to the western boundary of lands of Morne L'Enfer Reserve; thence first northwards and then eastwards along the western and northern boundaries of the Morne L'Enfer Reserve to the point at its north-eastern corner at Gheerahoo Trace.

- EAST -** From the last mentioned point proceeding southwards along what is or was formerly the eastern boundary of the Ward of La Brea to what is or was formerly the northern boundary of the Ward of Erin at the northern boundary of Erin Reserve; thence south-eastwards, south-westwards and again south-eastwards along what is or was formerly the northern boundary of the Ward of Erin to the point where the San Fernando-Siparia-Erin Road crosses it; thence south-westwards along the said San Fernando-Siparia-Erin Road to its junction with Los Iros Road; thence south-eastwards along Los Iros Road to the point on the sea coast.
- SOUTH -** From the last mentioned point proceeding in a generally westerly direction along the said sea coast to the point where it meets an imaginary line drawn in a generally southerly direction from the south-western corner of lands reserved for a quarry.
- WEST -** From the last mentioned point proceeding in a generally northerly direction along the said imaginary line to the south-western corner of lands reserved for a quarry; thence in a generally northerly direction along the western boundary of lands reserved for a quarry to its north-western corner where it abuts the Southern Main Road; thence in a generally north-easterly direction along the Southern Main Road to its junction with Erin Road at the point of commencement.

ELECTORAL DISTRICT OF MON DESIR

Comprising the following Polling Divisions:

4410, 4415, 4420, 4425, 4430, 4435, 4500, 4505, 4605

ELECTORATE – 7,020

(In the following boundary descriptions, wherever a boundary line is described as passing along a road, street, avenue, trace or other roadway, the centre line of such road, street, avenue, trace or other roadway is indicated. Wherever ownership of land is indicated by name, it should be interpreted as referring to the current or previous ownership of such land.)

- NORTH -** From the point where Pablito Trace crosses the eastern boundary of State Lands proceeding in a generally easterly direction along Pablito Trace to Grant Trace; thence in a generally north-easterly direction along Grant Trace to Mon Desir Road; thence in a generally easterly direction along Mon Desir Road to the point where it crosses the west bank of the Silver Stream River; thence in a generally south-westerly direction along the west bank of the Silver Stream River to the

point where it abuts the south-western corner of lands of the Mon Desir Estate; thence eastwards and northwards along the southern and eastern boundaries of the Mon Desir Estate to its north-eastern corner where it abuts the southern boundary of the Otaheite Estate; thence in a generally easterly direction along the southern boundary of the Otaheite Estate and the southern boundary of the Providence Estate to the point where it is crossed by Siparia Road.

- EAST -** From the last mentioned point proceeding in a generally south-easterly direction along Siparia Road to its junction with Fyzabad-Guapo Road.
- SOUTH -** From the last mentioned point proceeding in a generally north-westerly direction along Fyzabad-Guapo Road to Fyzabad Road; thence in a generally northerly direction along Fyzabad Road to Delhi Settlement Road; thence in a generally westerly direction along Delhi Settlement Road to Gheerahoo Trace; thence in a generally south-westerly direction along Gheerahoo Trace to the point where it crosses the eastern boundary of Morne L'Enfer Reserve; thence northwards along the said eastern boundary to the north-eastern corner of the said Reserve; thence in a generally north-westerly direction along the northern boundary of the said Reserve to the south-eastern corner of a parcel of State Lands.
- WEST -** From the last mentioned point proceeding in a generally northerly direction along the eastern boundary of State Lands to the point where it is crossed by Pablito Trace at the point of commencement.

ELECTORAL DISTRICT OF OTAHEITE/ROUSILLAC

Comprising the following Polling Divisions:

4405, 4610, 4615, 4630, 4631, 4635

ELECTORATE - 8,065

(In the following boundary descriptions, wherever a boundary line is described as passing along a road, street, avenue, trace or other roadway, the centre line of such road, street, avenue, trace or other roadway is indicated. Wherever ownership of land is indicated by name, it should be interpreted as referring to the current or previous ownership of such land.)

- NORTH -** From the point at the northern end of La Brea Old Road where it meets the sea coast proceeding in a generally south-easterly direction along the sea coast to the point at the north-eastern corner of lands of the Otaheite Estate.

- EAST -** From the last mentioned point proceeding in a generally southerly direction along the eastern boundary of the Otaheite Estate to its south-eastern corner.
- SOUTH -** From the last mentioned point proceeding in a generally westerly direction along the southern boundary of Otaheite Estate to the point where it abuts the north-eastern corner of the Mon Desir Estate; thence in a generally westerly direction along the eastern and southern boundaries of the Mon Desir Estate to its south-western corner on the east bank of the Silver Stream River; thence in a generally north-easterly direction along the east bank of the Silver Stream River to the point where it is crossed by the Mon Desir Road; thence in a generally westerly direction along Mon Desir Road to Grant Trace; thence in a generally south-westerly direction along Grant Trace to Pablito Trace; thence in a generally westerly direction along Pablito Trace to the point where it crosses the eastern boundary of State Lands.
- WEST -** From the last mentioned point proceeding in a generally north-westerly and then north-easterly direction along the eastern boundary of the said State Lands to its north-eastern corner at the southern boundary of lands of Atwarie; thence eastwards and northwards along the southern and eastern boundaries of the lands of Atwarie to the south-western corner of lands of Ramahee; thence eastwards and then northwards along the southern and eastern boundaries of the said lands of Ramahee to Sobo Trace; thence northwards and eastwards along Sobo Trace to Boodoosingh Trace at the south-eastern corner of lands of Jugnunnun; thence northwards, north-westwards and then north-eastwards along Boodoosingh Trace to its junction with the Southern Main Road; thence in a generally north-westerly direction along the Southern Main Road to Point D'Or Street; thence in a generally north-westerly direction to Point D'Or Street to Prothere Street; thence in a generally northerly direction along Prothere Street to De Verteuil Street; thence in a generally westerly direction along De Verteuil Street to La Brea Old Road; thence in a generally north westerly direction along La Brea Old Road to its northern end on the sea coast at the point of commencement.

ELECTORAL DISTRICT OF PALO SECO

Comprising the following Polling Divisions:

**4450, 4455, 4465, 4470, 4471, 4540,
4541, 4550, 4560, 4565, 4576**

ELECTORATE - 7,995

(In the following boundary descriptions, wherever a boundary line is described as passing along a road, street, avenue, trace or other roadway, the centre line of such road, street, avenue, trace or other roadway is indicated. Wherever ownership of land is indicated by name, it should be interpreted as referring to the current or previous ownership of such land.)

- NORTH -** From the junction of Los Iros Road and the San Fernando-Siparia-Erin Road proceeding in a generally north-easterly direction along the San Fernando-Siparia-Erin Road to its junction with Coora Road.

- EAST -** From the last mentioned point proceeding in a generally south-easterly direction along Coora Road to Coora Branch Road; thence in a generally easterly direction along Coora Branch Road to the point where it crosses the west bank of the Coora River; thence in a generally south-westerly direction along the west bank of the Coora River to the point where it is crossed by Coora Road; thence in a generally southerly direction along Coora Road to Penal-Quinam Road; thence in a generally southerly direction along Penal-Quinam Road to the point on the sea coast.
- SOUTH -** From the last mentioned point proceeding in a generally westerly direction along the said sea coast to the point where it meets Los Iros Road.
- WEST -** From the last mentioned point proceeding in a generally north-westerly direction along Los Iros Road to its junction with the San Fernando Siparia-Erin Road at the point of commencement.

ELECTORAL DISTRICT OF SIPARIA EAST/SAN FRANCIQUE SOUTH

Comprising the following Polling Divisions:

**4340, 4346, 4351, 4360, 4365, 4370,
4375, 4380, 4386, 4445, 4446, 4460**

ELECTORATE – 8,155

(In the following boundary descriptions, wherever a boundary line is described as passing along a road, street, avenue, trace or other roadway, the centre line of such road, street, avenue, trace or other roadway is indicated. Wherever ownership of land is indicated by name, it should be interpreted as referring to the current or previous ownership of such land.)

- NORTH -** From the junction of Siparia Road and Timal Trace proceeding in a generally easterly direction along Timal Trace into and along Murray Trace to San Francique Road; thence in a generally easterly direction along San Francique Road to the point where it crosses Tennants Channel; thence in a generally north-easterly direction along Tennants Channel to Blackwater Channel.

- EAST -** From the last mentioned point proceeding in a generally south-easterly direction along Blackwater Channel to its confluence with the Coora River; thence in a generally south-westerly direction along the west bank of the Coora River to the point where it is crossed by Coora Branch Road.
- SOUTH -** From the last mentioned point proceeding in a generally westerly direction along Coora Branch Road to Coora Road; thence in a generally north-westerly direction along Coora Road to its junction with the San Fernando-Siparia-Erin Road; thence in a generally westerly direction along the San Fernando-Siparia-Erin Road to its junction with Well Road.
- WEST -** From the last mentioned point proceeding in a generally northerly direction along Well Road to the point where crosses the northern boundary of lands of Frederick Matadeen; thence in a generally north-westerly direction along the northern boundary of lands of Frederick Matadeen to its north western corner on the east bank of the Cunapo River; thence in a generally northerly direction along the east bank of the Cunapo River to the point where it crosses the southern boundary of lands of Nanhuck; thence westwards, northwards and eastwards along the southern western and northern boundaries of lands of Nanhuck to the south-western corner of lands of Rajit Mahradge; thence north-eastwards along the western boundary of the said lands of Rajit Mahradge to its north-western corner where it abuts Siparia Road; thence in a generally north-westerly direction along Siparia Road to its junction with Timal Trace at the point of commencement.

ELECTORAL DISTRICT OF SIPARIA WEST/FYZABAD

Comprising the following Polling Divisions:

**4440, 4447, 4475, 4480, 4481, 4485, 4490,
4495, 4510, 4511, 4515, 4520, 4525**

ELECTORATE – 7,092

(In the following boundary descriptions, wherever a boundary line is described as passing along a road, street, avenue, trace or other roadway, the centre line of such road, street, avenue, trace or other roadway is indicated. Wherever ownership of land is indicated by name, it should be interpreted as referring to the current or previous ownership of such land.)

- NORTH -** From the point where Gheerahoo Trace crosses the western boundary of what was formerly the Ward of Siparia proceeding in a generally north-easterly direction along Gheerahoo Trace to Delhi Settlement Road; thence in a generally easterly direction along Delhi Settlement Road to Fyzabad Road; thence in a generally southerly direction along Fyzabad Road to Fyzabad-Guapo Road; thence in a generally south-easterly direction along Fyzabad-Guapo Road to its junction with Siparia Road.

- EAST -** From the last mentioned point proceeding in a generally southerly direction along Siparia Road to the point where it abuts the north-western corner of lands of Rajit Mahradge; thence in a generally south-westerly direction along the western boundary of lands of Rajit Mahradge to its south-western corner on the northern boundary of lands of Nanhuck; thence westwards, southwards and eastwards along the northern, western and southern boundaries of lands of Nanhuck to the west bank of the Cunapo River; thence in a generally southerly direction along the west bank of the Cunapo River to the north-western corner of lands of Frederick Matadeen; thence in a generally south-easterly direction along the northern boundary of lands of Frederick Matadeen to the point where it is crossed by Well Road; thence in a generally southerly direction along Well Road to its junction with the San Fernando-Siparia-Erin Road.
- SOUTH -** From the last mentioned point proceeding in a generally south-westerly direction along the San Fernando-Siparia-Erin Road to the point where it crosses what was formerly the southern boundary of the Ward of Siparia.
- WEST -** From the last mentioned point proceeding north-westwards, north-eastwards and again north-westwards along what was formerly the southern boundary of the Ward of Siparia to its south-western corner; thence in a generally northerly direction along the western boundary of the said Ward Boundary to the point where it is crossed by Gheerahoo Trace at the point of commencement.

**REGIONAL CORPORATION
TUNAPUNA/PIARCO**

**BOUNDARIES OF THE REGION OF TUNAPUNA/PIARCO AS PRESCRIBED
AND DEFINED IN THE MUNICIPAL CORPORATIONS ACT, 1990
AS AMENDED BY THE MUNICIPAL CORPORATIONS ACT, 1992**

The Region of Tunapuna/Piarco comprises of: -

- NORTH -** From the point of the sea coast at the mouth of the Yarra River proceeding in a generally easterly direction along the sea coast to the point on the north-eastern boundary of the County of St. George (as described in Section 2 of the Division of Trinidad Act Chapter 26:01).
- EAST -** From the last mentioned point proceeding in a generally southerly direction along the eastern boundary of the County of St. George (as described in Section 2 of the Division of Trinidad Act, Chapter 26:01) to wit: "by a line commencing from the sea at the point North of the north-eastern corner of land originally granted to Bascillia Coa and running South along the eastern boundary of the said lands and the eastern boundaries of lands originally granted to Luciana Casadillo, Edward John and Bascilla Romero and thence southwards until it reaches the crest of the ridge of hills forming the eastern watershed of the Madamas River; thence along the eastern and

southern watershed of the Madamas River to Aripo Trigonometrical Station No. 86; thence along the western watershed of the Cuare River to that spur on which Palmar Trigonometrical Station No. 87 is situate and along the above-mentioned spur to the west bank of the Aripo River; thence in a generally southerly direction along the west bank of the Aripo River to the point at its confluence with the Caroni River.

SOUTH - From the last mentioned point proceeding in a generally south-westerly direction along the north bank of the Caroni River to El Carmen Branch Road; thence in a generally south-westerly direction along El Carmen Road to Caroni Road also known as Caroni South Bank Road; thence in a generally southerly direction along the latter road to the point where it crosses the north bank of the Guayamare River; thence in a generally westerly direction along the north bank of the Guayamare River to the point where it crosses the eastern boundary of Mon Plaisir Estate at the Mon Plaisir Branch Trace; thence southwards along the said trace passing along the eastern boundary of the Mon Plaisir Estate to Mon Plaisir Road; thence westwards along the Mon Plaisir Road to the point where it meets the Southern Main Road; thence southwards along the Southern Main Road to the point where it meets the Cunupia Rialway Station Road; thence proceeding westwards along the Cunupia Railway Station Road to Munroe Road to the point where it meets Uriah Butler Highway.

WEST - From the last mentioned point proceeding in a generally northerly direction along the Uriah Butler Highway to the point at its junction with the Eastern Main Road; thence eastwards along the Eastern Main Road to the point at its junction with the Hutton Road at its western boundary of the Ward of Tacarigua; thence in a generally northerly direction along the western boundary of the Ward of Tacarigua to its northern boundary; thence eastwards along the northern boundary of the Tacarigua Ward (Main Ridge of hills forming part of the Northern Range) to the point at the south-western boundary of lands to Carlos Prieto (10a. 2r. 11p.); thence proceeding eastwards along the said Ward boundary to the point at the source of the Caura River; thence south-eastwards along the said ridge of hills forming part of the Northern Range (southern boundary of the Blanchisseuse Ward) to the source of the Yarra River; thence in a generally northerly direction along the Yarra River to the point at its mouth on the sea coast at the point of commencement.”

APPENDIX Q

**REGIONAL CORPORATION
TUNAPUNA/PIARCO**

**NAMES OF ELECTORAL DISTRICTS RECOMMENDED AND
THE NUMBER OF ELECTORS PROPOSED FOR EACH OF THEM**

Total Electorate for TUNAPUNA/PIARCO	162,652
No. of Electoral Districts	15
Average number of electors per Electoral district	10,843
Highest Electorate in the Electoral Area	11,458
Lowest Electorate in the Electoral Area	10,085

NAME OF ELECTORAL DISTRICT	POLLING DIVISIONS WITHIN ELECTORAL DISTRICTS	ELECTORATE
AUZONVILLE/TUNAPUNA (19 pd's)	1610	465
	1625	1,805
	1630	285
	1631	458
	1632	403
	1633	284
	1634	684
	1635	555
	1636	282
	1640	613
	1645	397
	1670	612
	1675	373

	1680	581
	1685	530
	1690	688
	1695	768
	1710	776
	1715	492
		11,051
BLANCHISSEUSE/SANTA ROSA (17 pd's)	1915	163
	1920	444
	1925	5
	1930	284
	1935	645
	2082	400
	2083	428
	2084	378
	2087	594
	2088	608
	2089	630
	2090	612
	2092	600
	2093	1,964
	2094	1,645
	2095	1,204
	2097	844
		11,448
BON AIR/AROUCA/CANE FARM (13 pd's)	1789	574
	1815	1,483
	1816	956
	1817	707
	1818	1,115
	1819	1,230
	1820	777
	1821	331
	1825	916
	1830	602
	1831	1,027
	1832	703
	1833	658
		11,079

APPENDIX Q – (CONTINUED)

**REGIONAL CORPORATION
TUNAPUNA/PIARCO**

**NAMES OF ELECTORAL DISTRICTS RECOMMENDED AND
THE NUMBER OF ELECTORS PROPOSED FOR EACH OF THEM**

Total Electorate for TUNAPUNA/PIARCO	162,652
No. of Electoral Districts	15
Average number of electors per Electoral district	10,843
Highest Electorate in the Electoral Area	11,458
Lowest Electorate in the Electoral Area	10,085

NAME OF ELECTORAL DISTRICT	POLLING DIVISIONS WITHIN ELECTORAL DISTRICTS	ELECTORATE
CAURA/PARADISE/TACARIGUA (13pd's)	1700	573
	1701	543
	1705	480
	1706	405
	1707	547
	1708	437
	1750	1,838
	1755	1,044
	1760	1,483
	1765	1,044
	1770	835
	1775	721
	1875	207

		10,157
CUREPE/PASEA	1545	380
(16 pd's)	1550	373
	1555	657
	1560	549
	1565	1,081
	1570	843
	1575	556
	1576	569
	1580	892
	1605	368
	1650	558
	1655	487
	1660	943
	1665	837
	1720	396
	1725	930
		10,419
D'ABADIE/CARAPO	1954	378
(13 pd's)	1955	2,753
	1957	544
	1958	638
	1959	582
	1960	1,689
	2048	425
	2049	608
	2050	577
	2051	866
	2052	554
	2057	937
	2058	906
		11,458
FIVE RIVERS/LOPINOT	1780	2,302
(9 pd's)	1835	421
	1840	525
	1845	1,347
	1850	1,358
	1851	1,782
	1855	2,068
	1865	697
	1870	748
		11,248

APPENDIX Q – (CONTINUED)

**REGIONAL CORPORATION
TUNAPUNA/PIARCO**

**NAMES OF ELECTORAL DISTRICTS RECOMMENDED AND
THE NUMBER OF ELECTORS PROPOSED FOR EACH OF THEM**

Total Electorate for TUNAPUNA/PIARCO	162,652
No. of Electoral Districts	15
Average number of electors per Electoral district	10,843
Highest Electorate in the Electoral Area	11,458
Lowest Electorate in the Electoral Area	10,085

NAME OF ELECTORAL DISTRICT	POLLING DIVISIONS WITHIN ELECTORAL DISTRICTS	ELECTORATE
KELLY VILLAGE/WARRENVILLE	1796	1,593
(10 pd's)	2694	1,250
	2695	894
	2710	961
	2720	1,321
	2730	932
	2735	869
	2736	610
	2740	542
	2745	1,125
		10,097

LA FLORISSANTE/CLEAVER (8 pd's)	1810	1,228
	1860	2,409
	1940	858
	1941	642
	1942	775
	1943	929
	1945	3,081
	1950	1,381
		11,303
MACOYA/TRINCITY (11 pd's)	1730	458
	1731	708
	1735	597
	1740	1,041
	1741	1,283
	1745	732
	1746	514
	1785	2,109
	1786	730
	1787	1,942
	1788	526
		10,640
MARACAS/SANTA MAGARITA (10 pd's)	1535	381
	1536	316
	1537	825
	1540	1,927
	1615	618
	1620	1,336
	1880	1,594
	1885	1,672
	1890	1,028
	1895	1,254
		10,951

APPENDIX Q – (CONTINUED)

**REGIONAL CORPORATION
TUNAPUNA/PIARCO**

**NAMES OF ELECTORAL DISTRICTS RECOMMENDED AND
THE NUMBER OF ELECTORS PROPOSED FOR EACH OF THEM**

Total Electorate for TUNAPUNA/PIARCO	162,652
No. of Electoral Districts	15
Average number of electors per Electoral district	10,843
Highest Electorate in the Electoral Area	11,458
Lowest Electorate in the Electoral Area	10,085

NAME OF ELECTORAL DISTRICT	POLLING DIVISIONS WITHIN ELECTORAL DISTRICTS	ELECTORATE
MAUSICA/MALONEY (8 pd's)	1805	1,285
	1806	2,087
	1807	765
	1808	1,393
	1809	1,537
	1811	1,224
	1812	1,513
	1813	1,286
		11,090
ST. AUGUSTINE SOUTH/PIARCO/ST. HELENA (11 pd's)	1585	973
	1590	405
	1591	857
	1592	382

	1596	1,077
	1600	953
	1601	608
	1602	612
	1791	936
	1795	1,633
	2685	1,735
		10,171
VALSAYN/ST. JOSEPH	1496	436
(16 pd's)	1501	1003
	1505	306
	1506	518
	1507	846
	1508	769
	1509	382
	1510	1,066
	1511	712
	1512	670
	1513	697
	1514	265
	1515	913
	1520	650
	1525	410
	1530	442
		10,085
WALLERFIELD/LA HORQUETTA	2053	847
(11 pd's)	2054	1,252
	2059	1,122
	2061	895
	2062	833
	2063	864
	2064	920
	2066	732
	2085	2,319
	2086	1,073
	2098	598
		11,455

APPENDIX Q - (1)

**REGIONAL MUNICIPALITY ELECTORAL AREA
TUNAPUNA/PIARCO**

ELECTORAL DISTRICTS:

- 1) AUZONVILLE/TUNAPUNA
- 2) BLANCHISSEUSE/SANTA ROSA
- 3) BON AIR/AROUCA/CANE FARM
- 4) CAURA//PARADISE/TACARIGUA
- 5) CUREPE/PASEA

- 6) D'ABADIE/CARAPO
- 7) FIVE RIVERS/LOPINOT
- 8) KELLY VILLAGE/WARRENVILLE
- 9) LA FLORISSANTE/CLEAVER
- 10) MACOYA/TRINCITY
- 11) MARACAS/SANTA MAGARITA
- 12) MAUSICA/MALONEY
- 13) ST. AUGUSTINE SOUTH/ PIARCO/ST. HELENA
- 14) VALSAYN/ST. JOSEPH
- 15) WALLERFIELD/LA HORQUETTA

ELECTORAL DISTRICT OF AUZONVILLE/TUNAPUNA

Comprising the following Polling Divisions:

**1610, 1625, 1630, 1631, 1632, 1633, 1634, 1635, 1636, 1640,
1645, 1670, 1675, 1680, 1685, 1690, 1695, 1710, 1715**

ELECTORATE – 11,051

(In the following boundary descriptions, wherever a boundary line is described as passing along a road, street, avenue, trace or other roadway, the centre line of such road, street, avenue, trace or other roadway is indicated. Wherever ownership of land is indicated by name, it should be interpreted as referring to the current or previous ownership of such land.)

NORTH - From the point at the south-western corner of lands of Edmund Duriex where it abuts the western boundary of the Mount St. Benedict Monastery Lands proceeding in a generally north-easterly direction along the western and northern boundaries of the Mount St. Benedict Monastery Lands to the point where it meets the western boundary of the Wardour Estate.

EAST - From the last mentioned point proceeding in a generally south-easterly direction along the western boundary of the Wardour Estate to its south-eastern corner where it abuts the western boundary of the El Dorado Estate; thence in a generally southerly direction along the western boundary of the El Dorado Estate to the south-eastern corner of lands of B.G. Singh; thence in a generally easterly direction along an imaginary line to the south-western corner of lands of Boonoo; thence in a generally easterly direction along the southern boundary of lands of Boonoo to its south-eastern

corner; thence in a generally southerly direction along an imaginary line to the northern end of Madoo Hill at L.P. No. A36; thence in a generally southerly and then south-easterly direction along Madoo Hill to Upper El Dorado Road; thence in a generally southerly direction along Upper El Dorado Road into and along El Dorado Road to its junction with the Eastern Main Road.

SOUTH - From the last mentioned point proceeding in a generally south-westerly and then north-westerly direction along the Eastern Main Road to its junction with Warren Road.

WEST - From the last mentioned point proceeding in a generally northerly direction along Warren Road to Gordon Street; thence in a generally south-easterly direction along Gordon Street to its junction with Jordan Street at the east bank of a ravine; thence in a generally north-easterly direction along the east bank of the said ravine to the point where it is crossed by Noel Trace at L.P. No. 2; thence in a generally north-easterly and then north-westerly direction along Noel to the point where it crosses the southern boundary of lands of Jharee; thence westwards and northwards along the southern and western boundaries of lands of Jharee to and along the southern boundary of State to the eastern boundary of lands of Deenoo; thence northwards along the eastern boundary of lands of Deenoo to and along the eastern boundary of lands of Sahardee to the north-eastern corner of the last named lands where it abuts the western boundary of lands of the Mount St. Benedict Monastery; thence in a generally north-easterly direction along the western boundary of lands of the Mount St. Benedict Monastery to the point where it abuts the south-western corner of lands of Edmund Duriex at the point of commencement.

ELECTORAL DISTRICT OF BLANCHISSEUSE/SANTA ROSA

Comprising the following Polling Divisions:

**1915, 1920, 1925, 1930, 1935, 2082, 2083, 2084, 2087,
2088, 2089, 2090, 2092, 2093, 2094, 2095, 2097**

ELECTORATE – 11,448

(In the following boundary descriptions, wherever a boundary line is described as passing along a road, street, avenue, trace or other roadway, the centre line of such road, street, avenue, trace or other roadway is indicated. Wherever ownership of land is indicated by name, it should be interpreted as referring to the current or previous ownership of such land.)

NORTH - From the point on the sea coast at the mouth of the Yarra River proceeding in a generally easterly direction along the said sea coast to the point on the north-eastern corner of the Regional Municipality of Tunapuna/Piarco as described in the Municipal Corporations (Amendment) Act, 1992.

EAST - From the last mentioned point proceeding in a generally southerly direction along the eastern boundary of the Regional Municipality of Tunapuna/Piarco as described in the Municipal Corporations (Amendment) Act, 1992, by a line commencing from the sea at a point north of the north-eastern corner of land originally granted to Bascillia Coa and running south along the eastern boundary

of the said lands and the eastern boundaries of land originally granted to Luciana Casadillo, Edward John and Bascilla Romero and thence southwards until it reaches the crest of the ridge of hills forming the eastern watershed of the Madamas River; thence along the eastern and southern watershed of the Madamas River to Trigonometrical Station El Cerro Del Aripo; thence in a generally south-westerly direction along an imaginary line to the south-eastern corner of lands of Arthur Wellington; thence westwards and northwards along the southern and western boundaries of lands of Arthur Wellington to the south-eastern corner of lands of John Dundas; thence westwards along the southern boundary of lands of John Dundas to the junction of LaLaJa Crown Trace and Providence Road; thence in a generally southerly direction along Providence Road into and along the Heights of Guanapo Road to its junction with the Eastern Main Road.

SOUTH - From the last mentioned point proceeding in a generally westerly direction along the Eastern Main Road to Demerara Road; thence in a generally south-easterly direction along Demerara Road to Punette Avenue; thence in a generally south-westerly direction along Punette Avenue to the point where it crosses the western boundary of Wallerfield; thence in a generally south-easterly direction along the western boundary of Wallerfield to its south-western corner on the Churchill-Roosevelt Highway; thence in a generally south-westerly direction along the Churchill-Roosevelt Highway to the point where it crosses the east bank of the Arima River at the eastern boundary of the Borough of Arima.

ELECTORAL DISTRICT OF BLANCHISSEUSE/SANTA ROSA - Continued

WEST - From the last mentioned point proceeding in a generally northerly direction along the east bank of the Arima River to the point where the Eastern Main Road crosses it; thence north-eastwards along the Eastern Main Road to Cocorital Road; thence north-westwards along Cocorital Road to its junction with the Bye-Pass Road; thence north-westwards along the Bye-Pass Road to the Arima-Blanchisseuse Road; thence into and along Arima-Blanchisseuse Road to the 1 ¼ m.m.; thence proceeding south-westwards along an imaginary line to the north-western corner of a parcel of land leased now or formerly to S. P. Balmansingh; thence southwards along the western boundary of the said parcel of land to the point where Calvary Branch Trace formerly known as Marine Trace meets a ridge of hills; thence northwards along the said ridge of hills to Mausica Trigonometrical Station No. 172 and continuing along the said ridge of hills to the point where it meets a branch ridge of hills running southwards from the main ridge of the Northern Range; thence northwards along the said branch ridge to the point where Cangrejil Trigonometrical Station No. 8 meets a branch ridge running southwards from the main ridge of hills of the Northern Range; thence northwards along the said ridge passing through Trigonometrical Station El Padre No. 168 and Guacharo No. 170 to the point at the crest of the main ridge of hills on the Northern Range; thence westwards along the said ridge of hills to the source of the Yarra River; thence in a generally northerly direction along the Yarra River to the point at its mouth on the sea coast at the point of commencement.

ELECTORAL DISTRICT OF BON AIR/AROUCA/CANE FARM

Comprising the following Polling Divisions:

**1789, 1815, 1816, 1817, 1818, 1819, 1820,
1821, 1825, 1830, 1831, 1832, 1833**

ELECTORATE – 11,079

(In the following boundary descriptions, wherever a boundary line is described as passing along a road, street, avenue, trace or other roadway, the centre line of such road, street, avenue, trace or other roadway is indicated. Wherever ownership of land is indicated by name, it should be interpreted as referring to the current or previous ownership of such land.)

NORTH - From the point where the Eastern Main Road crosses the east bank of Hawkins Drain proceeding in a generally south-easterly direction along the Eastern Main Road to the point where it is crossed by the Priority Bus Route; thence proceeding in a generally south-easterly direction along the Priority Bus Route to the point where it crosses the west bank of the Arouca River.

EAST - From the last mentioned point proceeding in a generally south-westerly direction along the west bank of the Arouca River to and along the north bank of the said river to the point where it crosses the eastern boundary of lands of the Golden Grove Prison; thence southwards along the eastern boundary of the lands of the Golden Grove Prison to the point at its south-eastern corner on the Churchill-

Roosevelt Highway.

SOUTH - From the last mentioned point proceeding in a generally north-westerly direction along the Churchill Roosevelt Highway to its junction with Trincity Central Road passing west of the Trincity Mall.

WEST - From the last mentioned point proceeding in a generally northerly direction along Trincity Central Road passing west of Trincity Mall to Trincity Boulevard; thence in a generally north-westerly direction along Trincity Boulevard to the point where it crosses the east bank of a natural ravine; thence in a generally northerly direction along the east bank of the said natural ravine west of 1st Street West Cane Farm Avenue to the point where it crossed by Lime Grove road at L.P. No. 6; thence in a generally westerly, northerly and again westerly direction along the east bank of the said ravine to the point where it is crossed by Casselton Avenue; thence in a generally northerly direction along Casselton Avenue to Estate Avenue; thence in a generally westerly direction along Estate Avenue to the point where it crosses the east bank of Hawkins Drain; thence in a generally north-easterly direction along the east bank of Hawkins Drain to the point where it is crossed by the Eastern Main Road at the point of commencement.

ELECTORAL DISTRICT OF CAURA/PARADISE/TACARIGUA

Comprising the following Polling Divisions:

**1700, 1701, 1705, 1706, 1707, 1708, 1750, 1755,
1760, 1765, 1770, 1775, 1875**

ELECTORATE – 10,157

(In the following boundary descriptions, wherever a boundary line is described as passing along a road, street, avenue, trace or other roadway, the centre line of such road, street, avenue, trace or other roadway is indicated. Wherever ownership of land is indicated by name, it should be interpreted as referring to the current or previous ownership of such land.)

NORTH - From the point at a main ridge of hills forming part of the Northern Range where it is crossed by Tucuche Road proceeding eastwards along the said ridge of hills to the point at the north-eastern corner of lands reserved for the Caura Catchment Area.

EAST - From the last mentioned point proceeding in a generally southerly direction along the eastern boundary of lands reserved for the Caura Catchment Area to the point where the south-western corner of lands of M. A. Richards meets the eastern boundary of the Tacarigua Forest Reserve; thence proceeding south-westwards along an imaginary line to the point where the north-western corner of lands of W. A. Bruce abuts the eastern boundary of the Tacarigua Forest Reserve; thence in a generally southerly direction along the eastern boundary of the said Forest Reserve to its south-eastern corner at the northern boundary of lands of Baldeosingh; thence westwards along the northern boundaries of lands of Baldeosingh, Milne Home, the Five Rivers Estate and the St. Michael's Estate to the north-western corner of the last named estate where it abuts the north-eastern corner of state lands; thence westwards along

the northern boundary of the said state lands to the point where it abuts the western boundary of the Five Rivers Estate; thence in a generally southerly direction along the western boundary of the Five Rivers Estate to and along Crown Street to its junction with the Eastern Main Road.

SOUTH - From the last mentioned point proceeding in a generally westerly direction along the Eastern Main Road to its junction with El Dorado Road.

WEST - From the last mentioned point proceeding in a generally northerly direction along El Dorado Road into and along El Dorado Road Extension to Madoo Hill; thence in a generally westerly and then northerly direction along Madoo Hill to its northern end at L.P. No. A36; thence in a generally northerly direction along an imaginary line to the south-eastern corner of lands of Boonoo; thence westwards along the southern boundary of lands of Boonoo to the western boundary of El Dorado Estate; thence northwards along the western boundary of the El Dorado Estate to the south-eastern corner of Wardour Estate; thence north-westwards, north-eastwards and then south-eastwards along the southern, western and northern boundaries of Wardour Estate to the east bank of the Tucuragua Ravine; thence in a north-easterly direction along the east bank of the said ravine to a road reserve on the western boundary of the Arundel Estate; thence north-eastwards along the said road reserve to and along the western boundary of the Arundel Estate to Tumbason Road; thence in a generally northerly direction along Tumbason Road to Tucuche Road; thence in a generally northerly direction along Tucuche Road to the point where it crosses the main ridge of hills forming part of the Northern Range at the point of commencement.

ELECTORAL DISTRICT OF CUREPE/PASEA

Comprising the following Polling Divisions:

**1545, 1550, 1555, 1560, 1565, 1570, 1575, 1576,
1580, 1605, 1650, 1655, 1660, 1665, 1720, 1725**

ELECTORATE - 10,419

(In the following boundary descriptions, wherever a boundary line is described as passing along a road, street, avenue, trace or other roadway, the centre line of such road, street, avenue, trace or other roadway is indicated. Wherever ownership of land is indicated by name, it should be interpreted as referring to the current or previous ownership of such land.)

NORTH - From the junction of the Southern Main Road and the Eastern Main Road at Curepe Junction proceeding in a generally south-easterly and then easterly direction along the Eastern Main Road to its junction with Macoya Road.

EAST - From the last mentioned point proceeding in a generally south-easterly and then southerly direction along Macoya Road to its junction with the Churchill-Roosevelt Highway.

SOUTH - From the last mentioned point proceeding in a generally south-westerly direction along the Churchill-Roosevelt Highway to its junction with the Southern Main Road.

WEST - From the last mentioned point proceeding in a generally northerly direction along the

Southern Main Road to its junction with the Eastern Main Road at Curepe Junction at the point of commencement.

ELECTORAL DISTRICT OF D'ABADIE/CARAPO

Comprising the following Polling Divisions:

**1954, 1955, 1957, 1958, 1959, 1960, 2048, 2049,
2050, 2051, 2052, 2057, 2058**

ELECTORATE – 11,458

(In the following boundary descriptions, wherever a boundary line is described as passing along a road, street, avenue, trace or other roadway, the centre line of such road, street, avenue, trace or other roadway is indicated. Wherever ownership of land is indicated by name, it should be interpreted as referring to the current or previous ownership of such land.)

NORTH - From the junction of Mausica Road and the Eastern Main Road proceeding in a generally north-easterly direction along the Eastern Main Road to its junction with Reid Lane D'Abadie; thence in a generally southerly direction along Reid Lane D'Abadie to the Priority Bus Route; thence in a generally north-easterly direction along the Priority Bus Route to the point where it crosses the west bank of the Mausica River at the western boundary of the Borough of Arima.

EAST - From the last mentioned point proceeding in a generally south-westerly direction along the west bank of the Mausica River at the western boundary of the Borough of Arima to the point where it is crossed by the Churchill-Roosevelt Highway; thence in a generally westerly direction along the Churchill-Roosevelt Highway to its junction with Tumpuna Road; thence in a generally southerly direction along Tumpuna Road to the point where it abuts the south-eastern corner of lands of Santa Rosa Estate; thence in a generally westerly direction along the southern boundary of Santa Rosa Estate to the point where it is crossed by De Freitas Boulevard; thence in a generally southerly direction along De Freitas Boulevard to Marjorie Padmore Avenue; thence in a generally westerly direction along Marjorie Padmore Avenue to its junction with Kamaluddin Mohammed Avenue; thence in a generally westerly direction along an imaginary line to the point on the western boundary of the La Horquetta Housing Settlement; thence in a generally

southerly direction along the western boundary of the La Horquetta Housing Settlement to its south-western corner where it abuts the north bank of the Caroni River.

SOUTH - From the last mentioned point proceeding in a generally westerly direction along the north bank of the Caroni River to the point where it meets an imaginary line drawn southwards from the junction of Caroni North Bank Road and Mausica Road.

WEST - From the last mentioned point proceeding in a generally northerly direction along the said imaginary line to the junction of Caroni North Bank Road and Mausica Road; thence in a generally northerly direction along Mausica Road to its junction with the Eastern Main Road at the point of commencement.

ELECTORAL DISTRICT OF FIVE RIVERS/LOPINOT

Comprising the following Polling Divisions:

**1780, 1835, 1840, 1845, 1850, 1851,
1855, 1865, 1870**

ELECTORATE - 11,248

(In the following boundary descriptions, wherever a boundary line is described as passing along a road, street, avenue, trace or other roadway, the centre line of such road, street, avenue, trace or other roadway is indicated. Wherever ownership of land is indicated by name, it should be interpreted as referring to the current or previous ownership of such land.)

- NORTH -** From the point at the north-eastern corner of lands reserved for the Caura Catchment Area at the main ridge of hills forming part of the Northern Range proceeding in a generally easterly direction along the said ridge of hills forming part of the Northern Range to the point at the crest of a branch ridge of hills running southwards from the Northern Range at Trigonometrical Station Guacharo No. 170.
- EAST -** From the last mentioned point proceeding in a generally southerly direction along the crest of the branch ridge of hills passing through Trigonometrical Station Guacharo No. 170 and Trigonometrical Station El Padre No. 168 to Trigonometrical Station Cangrejil No. 8 at what was formerly the eastern boundary of the Ward of Tacarigua; thence in a generally southerly direction along the eastern boundary of the said Ward to the point where it is crossed by Mc David Trace; thence in a generally south-westerly direction along Mc David Trace to Lopinot Road; thence in a generally southerly direction along Lopinot Road to its junction with the Eastern Main Road.
- SOUTH -** From the last mentioned point proceeding in a generally north-westerly direction along the Eastern Main Road to its junction with Crown Street.
- WEST -** From the last mentioned point proceeding in a generally northerly direction along Crown Street to its northern end where it abuts the western boundary of the Five Rivers Estate; thence in a generally northerly direction along the western boundary of the Five Rivers Estate to its north-western corner; thence in a generally easterly direction along the northern boundaries of Five Rivers Estate, Milne Home and Baldeosingh to the point where the northern boundary of lands of Baldeosingh abuts the south-eastern corner of the Tacarigua Forest Reserve; thence in a generally northerly direction along the eastern boundary of the Tacarigua Forest Reserve to its north-eastern corner; thence in a generally north-easterly direction along an imaginary line to the point where the south-western corner of lands of M. A. Richards abuts the eastern boundary of lands reserved for the Caura Catchment Area; thence in a generally northerly direction along the eastern boundary of lands reserved for the Caura Catchment Area to the point at its north-eastern corner at what was formerly the northern boundary of the Ward of Tacarigua at the main ridge of hills forming part of the Northern Range at the point of commencement.

ELECTORAL DISTRICT OF KELLY VILLAGE/WARRENVILLE

Comprising the following Polling Divisions:

**1796, 2694, 2695, 2710, 2720, 2730,
2735, 2736, 2740, 2745**

ELECTORATE - 10,097

(In the following boundary descriptions, wherever a boundary line is described as passing along a road, street, avenue, trace or other roadway, the centre line of such road, street, avenue, trace or other roadway is indicated. Wherever ownership of land is indicated by name, it should be interpreted as referring to the current or previous ownership of such land.)

- NORTH -** From the point where the Uriah Butler Highway crosses the south bank of the Caroni River proceeding in a generally south-easterly direction along the south bank of the Caroni River to the point where it is crossed by the Southern Main Road; thence in a generally south-easterly direction along the Southern Main Road to the Caroni South Bank Road; thence in a generally south-easterly direction along Caroni South Bank Road to Cemetery Street; thence northwards, eastwards and northwards along Cemetery Street to the point where it crosses the south bank of the Caroni River; thence in a generally south-easterly direction along the south bank of the Caroni River to the point where it is crossed by the Caroni South Bank Road.
- EAST -** From the last mentioned point proceeding in a generally south-westerly and then westerly direction along the Caroni South Bank Road to Madrass Road; thence in a generally southerly, easterly and again southerly direction along Madrass Road to the point where it crosses the north bank of the Guayamare River.
- SOUTH -** From the last mentioned point proceeding in a generally westerly direction along the north bank of the Guayamare River to the point where it crosses the eastern boundary of the Mon Plaisir Estate at Mon Plaisir Branch Trace; thence southwards along the said trace passing along the eastern boundary of the Mon Plaisir Estate to Mon Plaisir Road; thence westwards along Mon Plaisir Road to the Southern Main Road; thence southwards along the Southern Main Road to Cunupia Railway Station Road; thence westwards along Cunupia Railway Station Road to Munroe Road and continuing westwards along Munroe Road to its junction with the Uriah Butler Highway.
- WEST -** From the last mentioned point proceeding in a generally northerly direction along the Uriah Butler Highway to the point where it crosses the south bank of the Caroni River at the point of commencement.

Comprising the following Polling Divisions:

1810, 1860, 1940, 1941, 1942, 1943, 1945, 1950

ELECTORATE – 11,303

(In the following boundary descriptions, wherever a boundary line is described as passing along a road, street, avenue, trace or other roadway, the centre line of such road, street, avenue, trace or other roadway is indicated. Wherever ownership of land is indicated by name, it should be interpreted as referring to the current or previous ownership of such land.)

**NORTH -
&
EAST**

From the crest of the branch ridge of hills passing through Trigonometrical Station Cangrejal No. 8 at what was formerly the eastern boundary of the Ward of Tacarigua proceeding in a generally south-easterly direction along the said ridge of hills to Mausica Trigonometrical Station No. 172; thence southwards along the said ridge of hills to the point where it meets Calvary Branch Trace formerly known as Marine Trace; thence south-eastwards along Calvary Branch Trace formerly known as Marine Trace to the point on the south-eastern corner of a parcel of land now or formerly owned by Werner Bruno Carl Hillebrand referred to in Volume 1385, Folio 125 of the Real Property Register Book as Alleulajah Estate; thence westwards along the southern boundary of the said parcel of land to the point where it is crossed by the left bank of the branch of the Mauxiquita Ravine; thence in a generally southerly direction along the said bank of the Mauxiquita Ravine to Arima Old Road; thence westwards along Arima Old Road to the point at the north-eastern corner of lands of Rose Lemor now or formerly the property of Adrian Vincent at the western boundary of the Borough of Arima as described in the Municipal Corporations Act (1990); thence in a generally south-easterly and then north-easterly direction along the said western boundary of the said Borough of Arima to the point where John Shaw Avenue crosses the west bank of the Mausica River; thence in a generally southerly direction along the west bank of the Mausica River to the point where it is crossed by the Priority Bus Route.

SOUTH -

From the last mentioned point proceeding in a generally south-westerly direction along the Priority Bus Route to Reid Lane, D'Abadie; thence northwards along Reid Lane, D'Abadie to the Eastern Main Road; thence in a generally westerly direction along the Eastern Main Road to the point where it crosses the west bank of the Arouca River; thence southwards along the west bank of the Arouca River to the point where it is crossed by the Priority Bus Route; thence north-westwards along the Priority Bus Route to the point where it crosses the Eastern Main Road; thence westwards along the Eastern Main Road to its junction with Lopinot Road.

ELECTORAL DISTRICT OF LA FLORISSANTE/CLEAVER - Continued

WEST - From the last mentioned point proceeding in a generally northerly direction along Lopinot Road to Mc David Trace; thence in a generally north-easterly direction along Mc David Trace to the point where it crosses the western boundary of what was formerly the Ward of Arima; thence in a generally northerly direction along western boundary of the Ward of Arima to the point at Trigonometrical Station Cangrejal No. 8 at the point of commencement.

ELECTORAL DISTRICT OF MACOYA/TRINCITY

Comprising the following Polling Divisions:

**1730, 1731, 1735, 1740, 1741, 1745,
1746, 1785, 1786, 1787, 1788**

ELECTORATE – 10,640

(In the following boundary descriptions, wherever a boundary line is described as passing along a road, street, avenue, trace or other roadway, the centre line of such road, street, avenue, trace or other roadway is indicated. Wherever ownership of land is indicated by name, it should be interpreted as referring to the current or previous ownership of such land.)

- NORTH -** From the junction of Macoya Road and the Eastern Main Road proceeding in a generally easterly direction along the Eastern Main Road to the point where it crosses the west bank of Hawkins Drain.
- EAST -** From the last mentioned point proceeding in a generally south-westerly direction along the west bank of Hawkins Drain to the point where it is crossed by Estate Road; thence in a generally easterly direction along Estate Avenue to Casselton Avenue; thence in a generally southerly direction along Casselton Avenue to the point where it crosses the south bank of the natural drain; thence in a generally easterly, southerly and again easterly direction along the south bank of the said natural drain to its confluence with a paved concrete drain at LP# 6 on Lime Grove Road; thence in a generally southerly direction along the west bank of the said paved concrete drain west of 1st Street West Cane Farm Avenue to the point where it is crossed by Trincity Boulevard; thence in a generally south-easterly direction along Trincity Boulevard to Trincity Central Road passing west of the Trincity Mall; thence in a generally southerly direction along Trincity Central Road to its junction with the Churchill-Roosevelt Highway.
- SOUTH -** From the last mentioned point proceeding in a generally north-westerly direction along the Churchill-Roosevelt Highway to its junction with Macoya Road.
- WEST -** From the last mentioned point proceeding in a generally northerly and then north-westerly direction along Macoya Road to its junction with the Eastern Main Road at the point of commencement.

ELECTORAL DISTRICT OF MARACAS/SANTA MAGARITA

Comprising the following Polling Divisions:

**1535, 1536, 1537, 1540, 1615, 1620,
1880, 1885, 1890, 1895**

ELECTORATE – 10,951

(In the following boundary descriptions, wherever a boundary line is described as passing along a road, street, avenue, trace or other roadway, the centre line of such road, street, avenue, trace or other roadway is indicated. Wherever ownership of land is indicated by name, it should be interpreted as referring to the current or previous ownership of such land.)

NORTH - From the point where the south-western corner of lands of Carlos Prieto abuts the northern boundary of the Regional Municipality of Tunapuna/Piarco at the main ridge of hills forming part of the Northern Range proceeding in a generally easterly direction along the said ridge of hills to the point where it is crossed by Tucuche Road.

EAST - From the last mentioned point proceeding in a generally southerly direction along Tucuche Road to Tumbason Road; thence south-eastwards along Tumbason Road to the north-western corner of Arundel Estate; thence in a generally south-easterly direction along the western boundary of Arundel Estate to its south-western corner at a road reserve; thence in a south-westerly direction along the said road reserve to the east bank of the Tucuragua Ravine; thence in a south-westerly direction along the east bank of the said ravine to the northern boundary of Wardour Estate; thence westwards, south-westwards and then south-eastwards along the northern, western and southern boundaries of the Wardour Estate to the point where the southern boundary of the Wardour Estate abuts the north-western corner of lands of the Mount St. Benedict Monastery; thence in a generally south-westerly direction along the western boundary of the lands of Mount St. Benedict Monastery to the point where it abuts the eastern boundary of lands of J. Townsend; thence northwards along the eastern boundaries of the lands of J. Townsend, Domingo Ximanes and Miguel Lopez to a ridge of hills; thence in a generally south-westerly direction along the said ridge of hills to and along the western boundaries of lands of Miguel Lopez, Domingo Ximanes, Edmund Duriex and the lands of the Mount St. Benedict Monastery to the northern boundary of lands of Sahardee; thence eastwards and southwards along the northern and eastern boundaries of lands of Sahardee to the north-eastern corner of lands of Deenoo; thence southwards along the eastern boundary of lands of Deenoo to the point where it abuts the north-western corner of State Lands; thence in a generally easterly direction along the northern boundary of State Lands to the point at its north-eastern corner where it abuts the western boundary of lands of Jharee; thence southwards and eastwards along the western and southern boundaries of the lands of Jharee to the northern end of Noel Trace; thence in a generally south-easterly and then south-westerly direction along Noel Trace to the point where it crosses a ravine at LP #2; thence in a generally southerly direction along the west bank of the said ravine to the junction of Jordan Street and Gordon Street; thence in a generally westerly direction along Gordon Street to Warren Street; thence in a generally southerly direction along Warren Street to its junction with the Eastern Main Road.

SOUTH - From the last mentioned point proceeding in a generally north-westerly direction along the Eastern Main Road to the point where it crosses the east bank of the St. Joseph River; thence in a generally northerly direction along the east bank of the St. Joseph River to the point where it is crossed by the Maracus Royal Road; thence in a generally northerly direction along the Maracus Royal Road to its junction with Balata Hill Road; thence in a generally north-westerly direction along Balata Hill Road to its western end; thence in a generally south-westerly direction along an imaginary line to the junction of Caiman Road North-East and Caiman Road North-West; thence in a generally north-westerly direction along Caiman Road North-West to its western end; thence in a generally westerly direction along an imaginary line to the point on the western boundary of the Regional Municipality of Tunapuna/Piarco.

WEST - From the last mentioned point proceeding in a generally northerly direction along the western boundary of the Regional Municipality of Tunapuna/Piarco to its northern boundary; thence in a generally easterly direction along the northern boundary of the Regional Municipality of Tunapuna/Piarco, main ridge of hills forming part of the Northern Range, to the point at the south-western corner of lands of Carlos Prieto at the point of commencement.

ELECTORAL DISTRICT OF MAUSICA/MALONEY

Comprising the following Polling Divisions:

1805, 1806, 1807, 1808, 1809, 1811, 1812, 1813

ELECTORATE – 11,090

(In the following boundary descriptions, wherever a boundary line is described as passing along a road, street, avenue, trace or other roadway, the centre line of such road, street, avenue, trace or other roadway is indicated. Wherever ownership of land is indicated by name, it should be interpreted as referring to the current or previous ownership of such land.)

- NORTH -** From the point where the Eastern Main Road crosses the east bank of the Arouca River proceeding in a generally easterly direction along the Eastern Main Road to its junction with Mausica Road.
- EAST -** From the last mentioned point proceeding in a generally southerly direction along Mausica Road to its junction with the Churchill-Roosevelt Highway.
- SOUTH -** From the last mentioned point proceeding in a generally westerly direction along the Churchill-Roosevelt Highway to the point where it abuts the south-eastern corner of lands of the Golden Grove Prison.
- WEST -** From the last mentioned point proceeding in a generally northerly direction along the eastern boundary of lands of the Golden Grove Prison to the point where it is crossed by the east bank of the Arouca River; thence in a generally north-easterly direction along the east bank of the Arouca River to the point where the Eastern Main Road crosses it at the point of commencement.

ELECTORAL DISTRICT OF ST. AUGUSTINE SOUTH/PIARCO/ST. HELENA

Comprising the following Polling Divisions:

**1585, 1590, 1591, 1592, 1596, 1600,
1601, 1602, 1791, 1795, 2685**

ELECTORATE – 10,171

(In the following boundary descriptions, wherever a boundary line is described as passing along a road, street, avenue, trace or other roadway, the centre line of such road, street, avenue, trace or other roadway is indicated. Wherever ownership of land is indicated by name, it should be interpreted as referring to the current or previous ownership of such land.)

- NORTH** - From the junction of the Southern Main Road and the Churchill-Roosevelt Highway proceeding in a generally easterly direction along the Churchill-Roosevelt Highway to its junction with Mausica Road.
- EAST** - From the last mentioned point proceeding in a generally southerly direction along Mausica Road to its junction with Caroni North Bank Road; thence in a generally southerly direction along an imaginary line to the north bank of the Caroni River.
- SOUTH** - From the last mentioned point proceeding in a generally south-westerly direction along the north bank of the Caroni River to the point where it is crossed by El Carmen Branch Road; thence in a generally south-westerly direction along El Carmen Branch Road to Caroni Road; thence in a generally southerly direction along Caroni Road to the point where it crosses the north bank of the Guayamare River; thence in a generally south- westerly direction along the north bank of the Guayamare River to the point where it is crossed by Madras Road; thence in a generally northerly, westerly and again northerly direction along Madras Road to the Caroni South Bank Road; thence in a generally easterly and then northerly direction along the Caroni South Bank Road to the point where it crosses the north bank of the Caroni River; thence in a generally north-westerly direction along the north bank of the Caroni River to the point where it is crossed by the Caroni Cemetery Street; thence southwards, westwards and again southwards along Cemetery Street to the Caroni South Bank Road; thence in a generally north-westerly direction along the Caroni South Bank Road to the Southern Main Road; thence in a generally north-westerly direction along the Southern Main Road to the point where it crosses the north bank of the Caroni River.
- WEST** - From the last mentioned point proceeding in a generally north-westerly direction along the Southern Main Road to its junction with the Churchill-Roosevelt Highway at the point of commencement.

ELECTORAL DISTRICT OF VALSAYN/ST. JOSEPH

Comprising the following Polling Divisions:

**1496, 1501, 1505, 1506, 1507, 1508, 1509, 1510,
1511, 1512, 1513, 1514, 1515, 1520, 1525, 1530**

ELECTORATE - 10,085

(In the following boundary descriptions, wherever a boundary line is described as passing along a road, street, avenue, trace or other roadway, the centre line of such road, street, avenue, trace or other roadway is indicated. Wherever ownership of land is indicated by name, it should be interpreted as referring to the current or previous ownership of such land.)

- NORTH -** From the point on the western boundary of the Regional Municipality of Tunapuna/Piarco, where an imaginary line drawn westwards from the western end of Caiman Road North-West meets it; proceeding in a generally easterly direction along the said imaginary line to the western end of Caiman Road North-West; thence in a generally south-easterly direction along Caiman Road North-West to Caiman Road North-East; thence in a generally north-easterly direction along an imaginary line to the western end of Balata Hill Road; thence in a generally south-easterly direction along the Balata Hill Road to its junction with Maracas Royal Road.
- EAST -** From the last mentioned point proceeding in a generally southerly direction along Maracas Royal Road to the point where it crosses the west bank of the St. Joseph River; thence in a generally southerly direction along the west bank of the St. Joseph River to the point where it is crossed by the Eastern Main Road; thence in a generally south-easterly direction along the Eastern Main Road to its junction with the Southern Main Road at Curepe Junction; thence in a generally southerly and then south-easterly direction along the Southern Main Road to the point where it crosses the north bank of the Caroni River.
- SOUTH -** From the last mentioned point proceeding in a generally westerly direction along the north bank of the Caroni River to the point where it is crossed by the Uriah Butler Highway.
- WEST -** From the last mentioned point proceeding in a generally northerly direction along the Uriah Butler Highway to its junction with the Eastern Main Road; thence in a generally easterly direction along the Eastern Main Road to its junction with Hutton Road; thence in a generally northerly direction along Hutton Road to LP #3 at the western boundary of the Regional Municipality of Tunapuna/Piarco; thence in a generally northerly and then north-westerly direction along the western boundary of the Regional Municipality of Tunapuna/Piarco to the point where it meets an imaginary line drawn westwards from the western end of Caiman Road North-West at the point of commencement.

ELECTORAL DISTRICT OF WALLERFIELD/LA HORQUETTA

Comprising the following Polling Divisions:

**2053, 2054, 2059, 2061, 2062, 2063,
2064, 2066, 2085, 2086, 2098**

ELECTORATE – 11,455

(In the following boundary descriptions, wherever a boundary line is described as passing along a road, street, avenue, trace or other roadway, the centre line of such road, street, avenue, trace or other roadway is indicated. Wherever ownership of land is indicated by name, it should be interpreted as referring to the current or previous ownership of such land.)

- NORTH -
&
EAST** - From the point at the south-eastern corner of lands of Arthur Wellington proceeding in a generally north-easterly direction along an imaginary line to the eastern boundary of the Regional Municipality of Tunapuna/Piarco at Trigonometrical Station El Cerro Del Aripo on the crest of a ridge of hills forming the Eastern Watershed Reserve; thence in a generally southerly direction along the eastern boundary of the said Regional Municipality of Tunapuna/Piarco to the Quare River to that spur on which Palmar Trigonometrical Station No. 86 is situate, to and along the said spur to the west bank of the Aripo River; thence in a generally south-westerly direction along the west bank of the Aripo River to its confluence with the Cumuto and Caroni Rivers.
- SOUTH -** From the last mentioned point proceeding in a generally westerly direction along the north bank of the Caroni River to the point where it abuts the south-western corner of the La Horquetta Housing Development.
- WEST -** From the last mentioned point proceeding in a generally northerly direction along the western boundary of the La Horquetta Housing Development to the point where it meets an imaginary line drawn westwards from the junction of Kamaluddin Mohammed Avenue and Marjorie Padmore Avenue; thence in a generally easterly direction along the said imaginary line to the junction of Kamaluddin Mohammed Avenue and Marjorie Padmore Avenue; thence in a generally easterly direction along Marjorie Padmore Avenue to De Freitas Boulevard; thence in a generally northerly direction along De Freitas Boulevard to the point where it crosses the southern boundary of the Santa Rosa Estate; thence in a generally easterly direction along the southern boundary of Santa Rosa Estate to its south-eastern corner on Tumpuna Road; thence in a generally northerly direction along Tumpuna Road to its junction with the Churchill-Roosevelt Highway; thence in a generally north-easterly direction along the Churchill-Roosevelt Highway to the point where it abuts the south-western corner of Wallerfield; thence in a generally north-westerly direction along the western boundary of Wallerfield to the point where it is crossed by Punette Avenue; thence in a generally north-easterly direction along Punette Avenue to Demerara Road; thence in a generally north-westerly direction along Demerara Road to the Eastern Main Road; thence in a generally easterly direction along the Eastern Main Road to the Heights of Guanapo Road; thence in a generally northerly direction along the Heights of Guanapo Road to Providence Road; thence in a generally northerly direction along Providence Road to its junction with La Laja Road; thence in a generally easterly direction along an imaginary line to the south-western corner of lands of Jean Dundas; thence in a generally easterly direction along the southern boundary of lands of Jean Dundas to its south-eastern corner where it abuts the western boundary of lands of Arthur Wellington; thence southwards and eastwards along the western and southern boundaries of lands of Arthur Wellington to its south-eastern corner at the point of commencement.

APPENDIX R

THE DISTRIBUTION OF POLLING DIVISIONS

APPENDIX R

THE DISTRIBUTION OF POLLING DIVISIONS

- (1) name of Electoral District**
- (2) according to Electoral District as recommended in this Report**
- (3) according to Electoral District as recommended in the 2008 Report**

**MUNICIPAL CORPORATION
PORT OF SPAIN**

1	2	3
NAME OF ELECTORAL DISTRICT	POLLING DIVISIONS WITHIN ELECTORAL DISTRICT	ELECTORAL DISTRICT IN WHICH POLLING DIVISIONS FORMERLY EXISTED
BELMONT EAST (7 P.D's)	0795, 0800, 0805, 0810, 0855, 0860, 0865	<u>Belmont East</u> 0795, 0800, 0805, 0810, 0855, 0860, 0865
BELMONT NORTH AND WEST (11 P.D's)	0785, 0790, 0820, 0823, 0825, 0840, 0845, 0850, 0870, 0875, 0880	<u>Belmont North and West</u> 0785, 0790, 0820, 0823, 0825, 0840, 0845, 0850, 0870, 0875, 0880
BELMONT SOUTH (10 P.D's)	0715, 0730, 0735, 0740, 0745, 0750, 0755, 0760, 0765, 0770	<u>Belmont South</u> 0715, 0730, 0735, 0740, 0745, 0750, 0755, 0760, 0765, 0770
EAST DRY RIVER (11 P.D's)	0640, 0645, 0650, 0655, 0660, 0665, 0670, 0675, 0680, 0720, 0725	<u>East Dry River</u> 0640, 0645, 0650, 0655, 0660, 0665, 0670, 0675, 0680, 0720, 0725
NORTHERN PORT-OF-SPAIN (11 P.D's)	0385, 0390, 0395, 0400, 0450, 0500, 0505, 0775, 0780, 0830, 0835	<u>Northern Port-of-Spain</u> 0385, 0390, 0395, 0400, 0450, 0500, 0505, 0775, 0780, 0830, 0835
SOUTHERN PORT-OF-SPAIN (11 P.D's)	0345, 0370, 0375, 0380, 0415, 0420, 0425, 0480, 0530, 0535, 0540	<u>Southern Port-of-Spain</u> 0345, 0370, 0375, 0380, 0415, 0420, 0425, 0480, 0530, 0535, 0540

PORT OF SPAIN CONTINUED

1	2	3
NAME OF ELECTORAL DISTRICT	POLLING DIVISIONS WITHIN ELECTORAL DISTRICT	ELECTORAL DISTRICT IN WHICH POLLING DIVISIONS FORMERLY EXISTED
ST. ANN'S RIVER CENTRAL	0585, 0590, 0595, 0600, 0605,	<u>St. Ann's River Central</u> 0590, 0595, 0600, 0605, 0610,

(11 P.D's)	0610, 0615, 0620, 0625, 0630, 0635	0615, 0620, 0625, 0630, 0635 <u>From: St. Ann's River South</u> 0585
ST. ANN'S RIVER NORTH (6 P.D's)	0685, 0690, 0695, 0700, 0705, 0710	<u>St. Ann's River North</u> 0685, 0690, 0695, 0700, 0705, 0710
ST. ANN'S RIVER SOUTH (5 P.D's)	0550, 0560, 0570, 0575, 0580	<u>St. Ann's River South</u> 0550, 0560, 0570, 0575, 0580, 0585 <u>To: St. Ann's River Central</u> 0585
ST. JAMES EAST (9 P.D's)	0200, 0270, 0275, 0280, 0285, 0300, 0305, 0310, 0315	<u>St. James East</u> 0200, 0270, 0275, 0280, 0285, 0300, 0305, 0310, 0315
ST. JAMES WEST (7 P.D's)	0235, 0240, 0245, 0250, 0255, 0260, 0265	<u>St. James West</u> 0235, 0240, 0245, 0250, 0255, 0260, 0265
WOODBROOK (12 P.D's)	0290, 0295, 0320, 0321, 0325, 0330, 0335, 0340, 0350, 0355, 0360, 0365	<u>Woodbrook</u> 0290, 0295, 0320, 0321, 0325, 0330, 0335, 0340, 0350, 0355, 0360, 0365

**MUNICIPAL CORPORATION
SAN FERNANDO**

1	2	3
NAME OF ELECTORAL DISTRICT	POLLING DIVISIONS WITHIN ELECTORAL DISTRICT	ELECTORAL DISTRICT IN WHICH POLLING DIVISIONS FORMERLY EXISTED
		<u>Cocoyea/Tarouba</u>

COCOYEA/TAROUBA (9 P.D's)	3886, 3887, 3888, 3889, 3980, 3985, 3986, 3987, 4012	3886, 3887, 3888, 3889, 3980, 3985, 3986, 3987, 4012
LES EFFORTS EAST/CIPERO (16 P.D's)	4055, 4060, 4061, 4065, 4070, 4075, 4080, 4085, 4090, 4165, 4170, 4185, 4186, 4190, 4191, 4195	<u>Les Efforts East/Cipero</u> 4055, 4060, 4061, 4065, 4070, 4075, 4080, 4085, 4090, 4165, 4170, 4185, 4186, 4190, 4191, 4195
LES EFFORTS WEST/LA ROMAIN (11 P.D's)	3766, 3786, 3875, 3876, 3878, 3879, 3880, 3881, 4180, 4181, 4182	<u>Les Efforts West/La Romain</u> 3766, 3786, 3875, 3876, 3878, 3879, 3880, 3881, 4180, 4181, 4182
MARABELLA EAST (9 P.D's)	3955, 3956, 3957, 3960, 3961, 3962, 3963, 3965, 3981	<u>Marabella East</u> 3955, 3956, 3957, 3960, 3961, 3962, 3963, 3965, 3981
MARABELLA SOUTH/ VISTABELLA (9 P.D's)	4000, 4005, 4006, 4025, 4030, 4031, 4035, 4036, 4115	<u>Marabella South/ Vistabella</u> 4000, 4005, 4006, 4025, 4030, 4031, 4035, 4036, 4115
MARABELLA WEST (9 P.D's)	3970, 3971, 3972, 3975, 3990, 3991, 3992, 3993, 3995	<u>Marabella West</u> 3970, 3971, 3972, 3975, 3990, 3991, 3992, 3993, 3995
MON REPOS/NAVET (14 P.D's)	4010, 4013, 4015, 4020, 4040, 4041, 4045, 4046, 4049, 4050, 4051, 4100, 4101, 4105	<u>Mon Repos/Navet</u> 4010, 4013, 4015, 4020, 4040, 4041, 4045, 4046, 4049, 4050, 4051, 4100, 4101, 4105
PLEASANTVILLE (9 P.D's)	3892, 4052, 4053, 4054, 4056, 4057, 4058, 4059, 4062	<u>Pleasantville</u> 3892, 4052, 4053, 4054, 4056, 4057, 4058, 4059, 4062
SPRINGVALE/PARADISE (12 P.D's)	4110, 4120, 4125, 4130, 4135, 4140, 4145, 4150, 4151, 4155, 4160, 4175	<u>Springvale/Paradise</u> 4110, 4120, 4125, 4130, 4135, 4140, 4145, 4150, 4151, 4155, 4160, 4175

**MUNICIPAL CORPORATION
ARIMA**

1	2	3
NAME OF ELECTORAL DISTRICT	POLLING DIVISIONS WITHIN ELECTORAL DISTRICT	ELECTORAL DISTRICT IN WHICH POLLING DIVISIONS FORMERLY EXISTED
		<u>Arima Central</u>

ARIMA CENTRAL (6 P.D's)	1975, 1976, 1980, 1981, 1982, 2041	1976, 1980, 1981, 2040, 2041 <u>From: Malabar North</u> 1975, 1982 <u>To: Arima NorthEast</u> 2040
ARIMA NORTHEAST (9 P.D's)	1937, 2005, 2010, 2015, 2020, 2025, 2030, 2040, 2096	<u>Arima NorthEast</u> 1937, 2005, 2010, 2015, 2020, 2025, 2030, 2096 <u>From: Arima Central</u> 2040
ARIMA WEST/O'MEARA (5 P.D's)	1961, 1979, 1985, 1990, 1991	<u>Arima West/O'Meara</u> 1961, 1970, 1979, 1985, 1990, 1991 <u>To: Malabar South</u> 1970
CALVARY (6 P.D's)	1936, 1938, 1946, 1995, 1996, 2000	<u>Calvary</u> 1936, 1938, 1946, 1995, 1996, 2000
MALABAR NORTH (5 P.D's)	1965, 1971, 1972, 1977, 1978	<u>Malabar North</u> 1965, 1975, 1977, 1978, 1982 <u>To: Arima Central</u> 1975, 1982 <u>From: Malabar South</u> 1971, 1972

ARIMA CONTINUED

1	2	3
NAME OF ELECTORAL DISTRICT	POLLING DIVISIONS WITHIN ELECTORAL DISTRICT	ELECTORAL DISTRICT IN WHICH POLLING DIVISIONS FORMERLY EXISTED
MALABAR SOUTH	1967, 1968, 1969, 1970, 1973,	<u>Malabar South</u> 1967, 1968, 1969, 1971, 1972,

(6 P.D's)	1983	1973, 1983 <u>From: Arima West/O'Meara</u> 1970 <u>To: Malabar North</u> 1971, 1972
TUMPUNA (6 P.D's)	1966, 2035, 2045, 2046, 2047, 2091	<u>Tumpuna</u> 1966, 2035, 2045, 2046, 2047, 2091

**MUNICIPAL CORPORATION
POINT FORTIN**

1	2	3
NAME OF ELECTORAL DISTRICT	POLLING DIVISIONS WITHIN ELECTORAL DISTRICT	ELECTORAL DISTRICT IN WHICH POLLING DIVISIONS FORMERLY EXISTED
		<u>Cap-de-Ville/Fanny Village</u>

CAP-DE-VILLE/FANNY VILLAGE (5 P.D's)	4592, 4593, 4780, 4781, 4782	4592, 4593, 4776, 4780, 4781, 4782 <u>To: Hollywood</u> 4776
EGYPT (6 P.D's)	4706, 4755, 4756, 4757, 4768, 4769	<u>Egypt</u> 4706, 4755, 4756, 4757, 4768, 4769
HOLLYWOOD (5 P.D's)	4765, 4766, 4767, 4775, 4776	<u>Hollywood</u> 4765, 4766, 4767, 4770, 4775 <u>From: Cap-de-Ville/ Fanny Village</u> 4776 <u>To: Newlands/Mahaica</u> 4770
NEWLANDS/MAHAICA (8 P.D's)	4710, 4725, 4730, 4735, 4740, 4745, 4750, 4770	<u>Newlands/Mahaica</u> 4710, 4725, 4730, 4735, 4740, 4745, 4750 <u>From: Hollywood</u> 4770
NEW VILLAGE (4 P.D's)	4591, 4705, 4707, 4760	<u>New Village</u> 4591, 4705, 4707, 4760
TECHIER/GUAPO (7 P.D's)	4676, 4695, 4696, 4697, 4700, 4715, 4720	<u>Techier/Guapo</u> 4676, 4695, 4696, 4697, 4700, 4715, 4720

**MUNICIPAL CORPORATION
CHAGUANAS**

1	2	3
NAME OF ELECTORAL DISTRICT	POLLING DIVISIONS WITHIN ELECTORAL DISTRICT	ELECTORAL DISTRICT IN WHICH POLLING DIVISIONS FORMERLY EXISTED
CHARLIEVILLE	2750, 2755, 2875, 2880, 2885,	<u>Charlieville</u> 2750, 2755, 2875, 2880, 2885,

(6 P.D's)	2915	2915
CUNUPIA (6 P.D's)	2705, 2715, 2716, 2770, 2772, 2815	<u>Cunupia</u> 2700, 2705, 2715, 2716, 2770, 2772, 2781 <u>To: Enterprise North</u> 2700, 2781 <u>From: Enterprise North</u> 2815
EDINBURGH/LONGDENVILLE (4 P.D's)	2800, 2835, 2840, 2845	<u>Edinburgh/Longdenville</u> 2800, 2830, 2835, 2840, 2845 <u>To: Enterprise South</u> 2830
ENTERPRISE NORTH/ ESMERALDA (8 P.D's)	2700, 2781, 2810, 2820, 2822, 2823, 2824, 2827	<u>Enterprise North</u> 2815, 2820, 2822, 2823, 2824, 2827, 2855 <u>From: Cunupia</u> 2700, 2781 <u>From: Enterprise South</u> 2810 <u>To: Cunupia</u> 2815 <u>To: Montrose</u> 2855

CHAGUANAS CONTINUED

1	2	3
NAME OF ELECTORAL DISTRICT	POLLING DIVISIONS WITHIN ELECTORAL DISTRICT	ELECTORAL DISTRICT IN WHICH POLLING DIVISIONS FORMERLY EXISTED
ENTERPRISE SOUTH (6 P.D's)	2825, 2828, 2829, 2830, 2831, 2832	<u>Enterprise South</u> 2810, 2825, 2828, 2829, 2831, 2832

		<u>To: Enterprise North</u> 2810 <u>From: Edinburgh/ Longdenville</u> 2830
FELICITY/ENDEAVOUR (10 P.D's)	2890, 2905, 2906, 2910, 2920, 2925, 2926, 2930, 2935, 2975	<u>Felicity/Endeavour</u> 2905, 2906, 2910, 2920, 2925, 2926, 2930, 2935, 2975 <u>From: Montrose</u> 2890
MONTROSE (6 P.D's)	2821, 2826, 2850, 2851, 2855, 2900	<u>Montrose</u> 2821, 2826, 2850, 2851, 2890, 2900 <u>To: Felicity/Endeavour</u> 2890 <u>From: Enterprise North</u> 2855
MUNROE ROAD/ CARONI SAVANNAH (10 P.D's)	2760, 2761, 2762, 2765, 2860, 2865, 2866, 2867, 2870, 2871	<u>Munroe Road/ Caroni Savannah</u> 2760, 2761, 2762, 2765, 2860, 2865, 2866, 2867, 2870, 2871

**REGIONAL CORPORATION
DIEGO MARTIN**

1	2	3
NAME OF ELECTORAL DISTRICT	POLLING DIVISIONS WITHIN ELECTORAL DISTRICT	ELECTORAL DISTRICT IN WHICH POLLING DIVISIONS FORMERLY EXISTED
BAGATELLE/BLUE BASIN	0125, 0126, 0127, 0128, 0129,	<u>Bagatelle/Blue Basin</u> 0125, 0126, 0127, 0128, 0129,

(12 P.D's)	0131, 0132, 0133, 0134,0135, 0136, 0137	0131, 0132, 0133, 0134,0135, 0136, 0137
BELLE VUE/BOISSIERE NO. 1 (13 P.D's)	0190, 0195, 0205, 0207, 0210, 0215, 0216, 0218, 0219, 0220, 0223, 0224, 0225	<u>Belle Vue/Boissiere No. 1</u> 0190, 0195, 0205, 0207, 0210, 0215, 0216, 0218, 0219, 0220, 0223, 0224, 0225
CHAGUARAMAS/ POINT CUMANA (16 P.D's)	0005, 0010, 0011, 0015, 0020, 0021, 0022, 0025, 0026, 0030, 0031, 0032, 0033, 0034, 0035, 0036	<u>Chaguaramas/ Point Cumana</u> 0005, 0010, 0011, 0015, 0020, 0021, 0022, 0025, 0026, 0030, 0031, 0032, 0033, 0034, 0035, 0036
COVIGNE/RICHPLAIN (14 P.D's)	0082, 0083, 0084, 0105, 0106, 0107, 0108, 0109, 0115, 0120, 0121, 0122, 0123, 0124	<u>Covigne/Richplain</u> 0082, 0083, 0084, 0105, 0106, 0107, 0108, 0109, 0115, 0120, 0121, 0122, 0123, 0124
DIAMONDVALE (12 P.D's)	0100, 0102, 0103, 0104, 0110, 0111, 0112, 0113, 0114, 0116, 0117, 0118	<u>Diamondvale</u> 0100, 0102, 0103, 0104, 0110, 0111, 0112, 0113, 0114, 0116, 0117, 0118
GLENCOE/GOODWOOD/ LA PUERTA (15 P.D's)	0040, 0041, 0042, 0043, 0045, 0046, 0047, 0070, 0071, 0072, 0075, 0076, 0077, 0080, 0081	<u>Glencoe/Goodwood/ La Puerta</u> 0040, 0041, 0042, 0043, 0045, 0046, 0047, 0070, 0071, 0072, 0075, 0076, 0077, 0080, 0081
MOKA/BOISSIERE NO. 2 (14 P.D's)	0140, 0141, 0145, 0146, 0165, 0166, 0167, 0168, 0170, 0171, 0175, 0176, 0180, 0185	<u>Moka/Boissiere No. 2</u> 0140, 0141, 0145, 0146, 0165, 0166, 0167, 0168, 0170, 0171, 0175, 0176, 0180, 0185

DIEGO MARTIN CONTINUED

1	2	3
NAME OF ELECTORAL DISTRICT	POLLING DIVISIONS WITHIN ELECTORAL DISTRICT	ELECTORAL DISTRICT IN WHICH POLLING DIVISIONS FORMERLY EXISTED
MORNE COCO/ALYCE GLEN (11 P.D's)	0055, 0060, 0065, 0067, 0158, 0159, 0160, 0161, 0162, 0163,	<u>Morne Coco/Alyce Glen</u> 0055, 0060, 0065, 0067, 0158, 0159, 0160, 0161, 0162, 0163,

	0164,	0164
PETIT VALLEY/COCORITE (14 P.D's)	0050, 0051, 0052, 0053, 0054, 0056, 0066, 0226, 0227, 0228, 0229, 0230, 0231, 0232,	<u>Petit Valley/Cocorite</u> 0050, 0051, 0052, 0053, 0054, 0056, 0066, 0226, 0227, 0228, 0229, 0230, 0231, 0232
ST. LUCIEN/CAMERON HILL (12 P.D's)	0085, 0086, 0090, 0095, 0130, 0150, 0151, 0152, 0153, 0155, 0156, 0157,	<u>St. Lucien/Cameron Hill</u> 0085, 0086, 0090, 0095, 0130, 0150, 0151, 0152, 0153, 0155, 0156, 0157

**REGIONAL CORPORATION
PENAL/DEBE**

1	2	3
NAME OF ELECTORAL DISTRICT	POLLING DIVISIONS WITHIN ELECTORAL DISTRICT	ELECTORAL DISTRICT IN WHICH POLLING DIVISIONS FORMERLY EXISTED
BARRACKPORE WEST (6 P.D's)	3710, 3715, 3720, 3725, 4230, 4235,	<u>Barrackpore West</u> 3710, 3715, 3720, 3725, 4230, 4235

BRONTE (8 P.D's)	3690, 3695, 3820, 3825, 3830, 3835, 3840, 3870,	<u>Bronte</u> 3690, 3695, 3820, 3825, 3830, 3835, 3840, 3870
DEBE EAST/L'ESPERANCE/ UNION HALL (6 P.D's)	3730, 3800, 3805, 3810,3815, 3871,	<u>Debe East/L'Esperance/ Union Hall</u> 3730, 3800, 3805, 3810,3815, 3871
DEBE WEST (9 P.D's)	3735, 3736, 3740, 3745, 4215, 4220, 4225, 4330, 4335,	<u>Debe West</u> 3735, 3736, 3740, 3745, 4215, 4220, 4225, 4330, 4335
LA FORTUNE (7 P.D's)	3750, 3760, 3765, 3770,3775, 3776, 3780,	<u>La Fortune</u> 3750, 3760, 3765, 3770,3775, 3776, 3780
PALMISTE/HERMITAGE (8 P.D's)	3755, 3781, 3785, 3787, 3790, 3791, 3795, 3877,	<u>Palmiste/Hermitage</u> 3755, 3781, 3785, 3787, 3790, 3791, 3795, 3877
PENAL (8 P.D's)	4275, 4280, 4285, 4290, 4320, 4325, 4345, 4350,	<u>Penal</u> 4275, 4280, 4285, 4290, 4320, 4325, 4345, 4350
QUINAM/MORNE DIABLO (9 P.D's)	4255, 4260, 4265, 4295, 4300, 4305, 4310, 4315, 4355,	<u>Quinam/Morne Diablo</u> 4255, 4260, 4265, 4295, 4300, 4305, 4310, 4315, 4355
ROCHARD/BARRACKPORE EAST (6 P.D's)	3700, 3705, 4240, 4245,4250, 4270,	<u>Rochard/Barrackpore East</u> 3700, 3705, 4240, 4245,4250, 4270

**REGIONAL CORPORATION
COUVA / TABAQUITE / TALPARO**

1	2	3
NAME OF ELECTORAL DISTRICT	POLLING DIVISIONS WITHIN ELECTORAL DISTRICT	ELECTORAL DISTRICT IN WHICH POLLING DIVISIONS FORMERLY EXISTED
BALMAIN/CALCUTTA NO. 2 (9 PD's)	3056, 3061, 3066, 3085, 3090, 3092, 3097, 3098, 3100	<u>Freeport/Calcutta</u> 3050, 3051, 3052, 3056, 3060, 3061, 3066, 3090, 3098, 3100

		<p><u>To: Chickland/Mamoral</u> 3050, 3051, 3052, 3060</p> <p><u>From: Balmain/Esperanza/Forres Park</u> 3085</p> <p><u>From: Felicity/Calcutta /Mc Bean</u> 3092, 3097</p>
<p>BRECHIN CASTLE / ESPERANZA (14 P.D's)</p>	<p>3091, 3120, 3195, 3196, 3197, 3198, 3199, 3200, 3201, 3206, 3210, 3215, 3220, 3225</p>	<p><u>Balmain/Esperanza/Forres Park</u> 3085, 3091, 3120, 3195, 3196, 3197, 3198, 3199, 3200, 3201, 3206, 3210, 3215, 3220, 3225</p> <p><u>To: Balmain/Esperanza/Forres Park</u> 3085</p>
<p>CALIFORNIA/POINT LISAS (18 P.D's)</p>	<p>3121, 3122, 3123, 3124, 3125, 3126, 3127, 3150, 3151, 3152, 3155, 3160, 3165, 3170, 3175, 3180, 3185, 3190</p>	<p><u>California/Point Lisas</u> 3121, 3122, 3123, 3124, 3125, 3126, 3127, 3150, 3151, 3152, 3155, 3160, 3165, 3170, 3175, 3180, 3185, 3190</p>
<p>CAPARO/MAMORAL (12 P.D's) New Electoral District Created</p>	<p>2655, 2660, 2665, 2786, 2790, 2795, 2796, 3015, 3020, 3025, 3030, 3075</p>	<p><u>From: Chickland/Mamoral</u> 2655, 2660, 3015, 3020</p> <p><u>From: Longdenville/Talparo</u> 2665, 2786</p> <p><u>From: St. Mary's/Edinburgh</u> 2790, 2795, 2796</p> <p><u>From: Piparo/San Pedro/Tabaquite</u> 3025, 3030</p> <p><u>From: Caratal/Tortuga</u> 3075</p>

COUVA/TABAQUITE/TALPARO CONTINUED

1	2	3
NAME OF ELECTORAL DISTRICT	POLLING DIVISIONS WITHIN ELECTORAL DISTRICT	ELECTORAL DISTRICT IN WHICH POLLING DIVISIONS FORMERLY EXISTED
<p>CARATAL/TORTUGA (17 P.D's)</p>	<p>3081, 3205, 3080, 3245, 3250, 3270, 3271, 3272, 3275, 3276, 3280, 3281, 3282, 3285, 3286, 3287, 3290</p>	<p><u>Caratal/Tortuga</u> 3081, 3075, 3080, 3205, 3245, 3250, 3270, 3271, 3272, 3280, 3281, 3282, 3285, 3286, 3287, 3290, 3365</p>

		<u>To: Carapo/Mamoral</u> (New Electoral District) 3075 <u>To: Piparo/San Pedro/Tabaquite</u> 3365 <u>From: Gasparillo/Bonne Aventure</u> 3275, 3276
CLAXTON BAY/POINTE-A-PIERRE (13 P.D's)	3230, 3235, 3240, 3295, 3296, 3300, 3305, 3310, 3315, 3320, 3325, 3330, 3331	<u>Claxton Bay/Pointe-a-Pierre</u> 3230, 3235, 3240, 3295, 3296, 3300, 3305, 3310, 3315, 3320, 3325, 3330, 3331
CARLI BAY/CALCUTTA NO. 3/ MC BEAN (12 P.D's)	3094, 3095, 3096, 3105, 3110, 3115, 3130, 3135, 3136, 3140, 3145, 3146	<u>Felicity/Calcutta/Mc Bean</u> 3092, 3094, 3095, 3096, 3097, 3105, 3110, 3115, 3130, 3135, 3136, 3140, 3145, 3146 <u>To: Freeport/Calcutta</u> 3092, 3097
FREEPORT/CHICKLAND (12 P.D's)	3010, 3035, 3040, 3045, 3046, 3047, 3050, 3051, 3052, 3060, 3065, 3070	<u>Chickland/Mamoral</u> 2655, 2660, 3010, 3015, 3020, 3035, 3040, 3045, 3046, 3047, 3065, 3070 <u>To: Caparo/Mamoral</u> (New Electoral District) 2655, 2660, 3015, 3020 <u>From: Freeport/Calcutta</u> 3050, 3051, 3052, 3060
GASPARILLO/BONNE AVENTURE (11 P.D's)	3335, 3340, 3341, 3345, 3350, 3351, 3352, 3353, 3355, 3356, 3360	<u>Gasparillo/Bonne Aventure</u> 3275, 3276, 3335, 3340, 3341, 3345, 3350, 3351, 3352, 3353, 3355, 3356, 3360 <u>To: Caratal/Tortuga</u> 3275, 3276

COUVA/TABAQUITE/TALPARO CONTINUED

1	2	3
NAME OF ELECTORAL DISTRICT	POLLING DIVISIONS WITHIN ELECTORAL DISTRICT	ELECTORAL DISTRICT IN WHICH POLLING DIVISIONS FORMERLY EXISTED
LAS LOMAS/SAN RAFAEL (8 P.D's)	2055, 2680, 2690, 2691, 2692, 2693, 2706, 2717	<u>Las Lomas/San Rafael</u> 2055, 2080, 2680, 2690, 2691, 2692, 2693, 2706, 2717 <u>To: Longdenville/Talparo</u> 2080

LONGDENVILLE/TALPARO (12 P.D's)	2056, 2060, 2065, 2070, 2075, 2080, 2670, 2671, 2675, 2780, 2785, 2805	<u>Longdenville/Talparo</u> 2056, 2060, 2065, 2070, 2075 2665, 2670, 2671, 2675, 2780, 2785, 2786, 2805 <u>To: Caparo/Mamoral</u> (New Electoral District) 2665, 2786 <u>From: Las Lomas/San Rafael</u> 2080
PERSEVERANCE/WATERLOO (15 P.D's)	2945, 2950, 2955, 2960, 2961, 2962, 2963, 2964, 2980, 2981, 2982, 2985, 2986, 2987, 2991	<u>Perseverance/Waterloo</u> 2945, 2950, 2955, 2960, 2961, 2962, 2963, 2964, 2980, 2981, 2982, 2985, 2986, 2987, 2990, 2991 <u>To: St. Mary's/Edinburgh</u> 2990
PIPARO/SAN PEDRO/ TABAQUITE (13 P.D's)	2590, 2635, 2636, 2640, 2641, 2645, 2650, 3255, 3260, 3261, 3265, 3266, 3365	<u>Piparo/San Pedro/Tabaquite</u> 2590, 2635, 2636, 2640, 2641, 2645, 2650, 3025, 3030, 3255, 3260, 3261, 3265, 3266 <u>To: Caparo/Mamoral</u> (New Electoral District) 3025, 3030 <u>From: Caratal / Tortuga</u> 3365
ST. MARY'S / CARLSEN FIELD (12 P.D's)	2841, 2990, 2992, 2993, 2994, 2995, 2996, 3000, 3001, 3002, 3005, 3006	<u>St. Mary's / Edinburgh</u> 2790, 2795, 2796, 2841, 2992, 2993, 2994, 2995, 2996, 3000, 3001, 3002, 3005, 3006 <u>To: Caparo / Mamoral</u> (New Electoral District) 2790, 2795, 2796 <u>From: Perseverance / Waterloo</u> 2990

**REGIONAL CORPORATION
SANGRE GRANDE**

1	2	3
NAME OF ELECTORAL DISTRICT	POLLING DIVISIONS WITHIN ELECTORAL DISTRICT	ELECTORAL DISTRICT IN WHICH POLLING DIVISIONS FORMERLY EXISTED
CUMUTO / TAMANA (12 PD's)	2190, 2195, 2200, 2201, 2370, 2375, 2380, 2385, 2390, 2395, 2400, 2405	<u>Cumuto / Tamana</u> 2190, 2195, 2200, 2201, 2370, 2375, 2380, 2385, 2390, 2395, 2400, 2405

MANZANILLA (13 P.D's)	2265, 2270, 2275, 2315, 2316, 2320, 2321, 2325, 2330, 2335, 2340, 2345, 2350	<u>Manzanilla</u> 2265, 2270, 2275, 2315, 2316, 2320, 2321, 2325, 2330, 2335, 2340, 2345, 2350
SANGRE GRANDE NORTHEAST (9 P.D's)	2180, 2230, 2235, 2240, 2241, 2242, 2243, 2244, 2245	<u>Sangre Grande NorthEast</u> 2180, 2230, 2235, 2240, 2241, 2242, 2243, 2244, 2245
SANGRE GRANDE NORTHWEST (12 P.D's)	2205, 2206, 2207, 2208, 2210, 2211, 2212, 2214, 2215, 2216, 2220, 2225	<u>Sangre Grande NorthWest</u> 2205, 2206, 2207, 2208, 2210, 2211, 2212, 2214, 2215, 2216, 2220, 2225
SANGRE GRANDE SOUTH (9 P.D's)	2290, 2295, 2296, 2297, 2300, 2301, 2305, 2310, 2365	<u>Sangre Grande South</u> 2290, 2295, 2296, 2297, 2300, 2301, 2305, 2310, 2365
TOCO / FISHING POND (14 P.D's)	2110, 2115, 2120, 2125, 2130, 2135, 2140, 2145, 2150, 2155, 2160, 2165, 2170, 2260	<u>Toco / Fishing Pond</u> 2110, 2115, 2120, 2125, 2130, 2135, 2140, 2145, 2150, 2155, 2160, 2165, 2170, 2260
VALENCIA (4 P.D's)	2100, 2101, 2105, 2185	<u>Valencia</u> 2100, 2101, 2105, 2185
VEGA DE OROPOUCHE (9 P.D's)	2175, 2250, 2251, 2252, 2255, 2280, 2281, 2282, 2285	<u>Vega De Oropouche</u> 2175, 2250, 2251, 2252, 2255, 2280, 2281, 2282, 2285

**REGIONAL CORPORATION
SAN JUAN / LAVENTILLE**

1	2	3
NAME OF ELECTORAL DISTRICT	POLLING DIVISIONS WITHIN ELECTORAL DISTRICT	ELECTORAL DISTRICT IN WHICH POLLING DIVISIONS FORMERLY EXISTED
ARANGUEZ / WARNER VILLAGE (17 PD's)	1410, 1411, 1415, 1416, 1420, 1425, 1430, 1431, 1432, 1435, 1465, 1466, 1467, 1470, 1475, 1500, 2741	<u>Aranguez / Warner Village</u> 1410, 1411, 1415, 1416, 1420, 1425, 1430, 1431, 1432, 1435, 1465, 1466, 1467, 1470, 1475, 1500, 2741

BARATARIA (17 P.D's)	1320, 1325, 1330, 1335, 1336, 1337, 1340, 1345, 1350, 1355, 1360, 1365, 1370, 1375, 1380, 1395, 1405	<u>Barataria</u> 1320, 1325, 1330, 1335, 1336, 1337, 1340, 1345, 1350, 1355, 1360, 1365, 1370, 1375, 1380, 1395, 1405
BEETHAM / PICTON (8 P.D's)	1255, 1260, 1265, 1270, 1275, 1280, 1285, 1290	<u>Beetham / Picton</u> 1255, 1260, 1265, 1270, 1275, 1280, 1285, 1290
CALEDONIA / UPPER MALICK (14 P.D's)	1146, 1147, 1148, 1149, 1151, 1152, 1153, 1154, 1155, 1156, 1160, 1165, 1170, 1176	<u>Caledonia / Upper Malick</u> 1146, 1147, 1148, 1149, 1151, 1152, 1153, 1154, 1155, 1156, 1160, 1165, 1170, 1176
FEBEAU / BOURG MULATRESSE (7 P.D's)	0951, 0953, 1010, 1015, 1020, 1025, 1026	<u>Febeau / Bourg Mulatresse</u> 0951, 0953, 1010, 1015, 1020, 1025, 1026
MARACAS BAY / SANTA CRUZ / LA FILLETTE (13 P.D's)	0920, 0921, 0922, 0923, 0925, 0930, 0935, 0940, 0945, 0950, 0952, 1905, 1910	<u>Maracas Bay / Santa Cruz / La Fillette</u> 0920, 0921, 0922, 0923, 0925, 0930, 0935, 0940, 0945, 0950, 0952, 1905, 1910

SAN JUAN/LAVENTILLE CONTINUED

1	2	3
NAME OF ELECTORAL DISTRICT	POLLING DIVISIONS WITHIN ELECTORAL DISTRICT	ELECTORAL DISTRICT IN WHICH POLLING DIVISIONS FORMERLY EXISTED
MORVANT (12 P.D's)	0995, 1000, 1005, 1145, 1171, 1175, 1180, 1184, 1185, 1186, 1205, 1315	<u>Morvant</u> 0995, 1000, 1005, 1145, 1171, 1175, 1180, 1185, 1205, 1315
		<u>Petit Bourg / Mount Lambert /</u>

PETIT BOURG / MOUNT LAMBERT/CHAMPS FLEURS (17 P.D's)	1030, 1031, 1032, 1035, 1036, 1037, 1040, 1041, 1042, 1045, 1046, 1047, 1050, 1480, 1485, 1490, 1495	<u>Champs Fleurs</u> 1030, 1031, 1032, 1035, 1036, 1037, 1040, 1041, 1042, 1045, 1046, 1047, 1050, 1480, 1485, 1490, 1495
SAN JUAN EAST (17 P.D's)	1055, 1060, 1065, 1070, 1075, 1080, 1085, 1385, 1390, 1400, 1436, 1440, 1445, 1450, 1455, 1460, 1461	<u>San Juan East</u> 1055, 1060, 1065, 1070, 1075, 1080, 1085, 1385, 1390, 1400, 1436, 1440, 1445, 1450, 1455, 1460, 1461
SAN JUAN WEST (14 P.D's)	1090, 1095, 1100, 1105, 1106, 1110, 1120, 1125, 1130, 1135, 1140, 1141, 1142, 1150	<u>San Juan West</u> 1090, 1095, 1100, 1105, 1106, 1110, 1120, 1125, 1130, 1135, 1140, 1141, 1142, 1150
ST. ANNS / CASCADE / MON REPOS WEST (15 P.D's)	0885, 0890, 0895, 0900, 0905, 0910, 0915, 0955, 0956, 0957, 0958, 0960, 0965, 0970, 1200	<u>St. Anns / Cascade / Mon Repos West</u> 0885, 0890, 0895, 0900, 0905, 0910, 0915, 0955, 0960, 0965, 0970, 1200
ST. BARBS / CHINAPOO (9 P.D's)	0975, 0980, 0985, 0990, 1201, 1240, 1241, 1245, 1250	<u>St. Barbs / Chinapoo</u> 0975, 0980, 0985, 0990, 1201, 1240, 1241, 1245, 1250
SUCCESS / TROU MACAQUE (15 P.D's)	1190, 1195, 1196, 1206, 1210, 1215, 1220, 1225, 1230, 1235, 1294, 1295, 1300, 1305, 1310	<u>Success / Trou Macaque</u> 1190, 1195, 1196, 1206, 1210, 1215, 1220, 1225, 1230, 1235, 1294, 1295, 1300, 1305, 1310

**REGIONAL CORPORATION
SIPARIA**

1	2	3
NAME OF ELECTORAL DISTRICT	POLLING DIVISIONS WITHIN ELECTORAL DISTRICT	ELECTORAL DISTRICT IN WHICH POLLING DIVISIONS FORMERLY EXISTED
AVOCAT / SAN FRANCIQUE NORTH (12 PD's)	4200, 4201, 4205, 4210, 4211, 4385, 4387, 4388, 4390, 4391, 4395, 4400	<u>Avocat / San Francique North</u> 4200, 4201, 4205, 4210, 4211, 4385, 4387, 4388, 4390, 4391, 4395, 4400
		<u>Brighton / Vessigny</u>

BRIGHTON / VESSIGNY (15 P.D's)	4620, 4625, 4632, 4640, 4645, 4650, 4655, 4660, 4665, 4670, 4675, 4677, 4680, 4685, 4690	4620, 4625, 4632, 4640, 4645, 4650, 4655, 4660, 4665, 4670, 4675, 4677, 4680, 4685, 4690
CEDROS (10 P.D's)	4790, 4795, 4805, 4810, 4815, 4820, 4825, 4830, 4835, 4840	<u>Cedros</u> 4790, 4795, 4805, 4810, 4815, 4820, 4825, 4830, 4835, 4840
ERIN (12 P.D's)	4530, 4535, 4555, 4570, 4575, 4580, 4585, 4590, 4595, 4600, 4785, 4800	<u>Erin</u> 4530, 4535, 4555, 4570, 4575, 4580, 4585, 4590, 4595, 4600, 4785, 4800
MON DESIR (9 P.D's)	4410, 4415, 4420, 4425, 4430, 4435, 4500, 4505, 4605	<u>Mon Desir</u> 4410, 4415, 4420, 4425, 4430, 4435, 4500, 4505, 4605
OTAHEITE / ROUSILLAC (6 P.D's)	4405, 4610, 4615, 4630, 4631, 4635	<u>Otaheite / Rousillac</u> 4405, 4610, 4615, 4630, 4631, 4635
PALO SECO (11 P.D's)	4450, 4455, 4465, 4470, 4471, 4540, 4541, 4550, 4560, 4565, 4576	<u>Palo Seco</u> 4450, 4455, 4465, 4470, 4471, 4540, 4541, 4550, 4560, 4565, 4576
SIPARIA EAST / SAN FRANCIQUE SOUTH (12 P.D's)	4340, 4346, 4351, 4360, 4365, 4370, 4375, 4380, 4386, 4445, 4446, 4460	<u>Siparia East / San Francique South</u> 4340, 4346, 4351, 4360, 4365, 4370, 4375, 4380, 4386, 4445, 4446, 4460
SIPARIA WEST / FYZABAD (13 P.D's)	4440, 4447, 4475, 4480, 4481, 4485, 4490, 4495, 4510, 4511, 4515, 4520, 4525	<u>Siparia West / Fyzabad</u> 4440, 4447, 4475, 4480, 4481, 4485, 4490, 4495, 4510, 4511, 4515, 4520, 4525

**REGIONAL CORPORATION
TUNAPUNA/PIARCO**

1	2	3
NAME OF ELECTORAL DISTRICT	POLLING DIVISIONS WITHIN ELECTORAL DISTRICT	ELECTORAL DISTRICT IN WHICH POLLING DIVISIONS FORMERLY EXISTED
AUZONVILLE/TUNAPUNA (19 P.D's)	1610, 1625, 1630, 1631, 1632, 1633, 1634, 1635, 1636, 1640, 1645, 1670, 1675, 1680, 1685, 1690, 1695, 1710, 1715	<u>Auzonville/Tunapuna</u> 1610, 1625, 1630, 1631, 1632, 1633, 1634, 1635, 1636, 1640, 1645, 1670, 1675, 1680, 1685, 1690, 1695, 1710, 1715

BLANCHISSEUSE/SANTA ROSA (17 P.D's)	1915, 1920, 1925, 1930, 1935, 2082, 2083, 2084, 2087, 2088, 2089, 2090, 2092, 2093, 2094, 2095, 2097	<u>Blanchisseuse/Santa Rosa</u> 1915, 1920, 1925, 1930, 1935, 2090, 2092, 2093, 2094, 2095, 2097
BON AIR/AROUCA/CANE FARM (13 P.D's)	1789, 1815, 1816, 1817, 1818, 1819, 1820, 1821, 1825, 1830, 1831, 1832, 1833	<u>Bon Air/Arouca/Cane Farm</u> 1789, 1815, 1816, 1817, 1818, 1819, 1820, 1821, 1825, 1830, 1831, 1832, 1833
CAURA/PARADISE/TACARIGUA (13 P.D's)	1700, 1701, 1705, 1706, 1707, 1708, 1750, 1755, 1760, 1765, 1770, 1775, 1875	<u>Caura/Paradise/Tacarigua</u> 1700, 1701, 1705, 1706, 1707, 1708, 1750, 1755, 1760, 1765, 1770, 1775, 1875
CUREPE/PASEA (16 P.D's)	1545, 1550, 1555, 1560, 1565, 1570, 1575, 1576, 1580, 1605, 1650, 1655, 1660, 1665, 1720, 1725	<u>Curepe/Pasea</u> 1545, 1550, 1555, 1560, 1565, 1570, 1575, 1576, 1580, 1605, 1650, 1655, 1660, 1665, 1720, 1725
D'ABADIE/CARAPO (13 P.D's)	1954, 1955, 1957, 1958, 1959, 1960, 2048, 2049, 2050, 2051, 2052, 2057, 2058	<u>D'Abadie/Carapo</u> 1955, 1960, 2050, 2051, 2052, 2057, 2058
FIVE RIVERS/LOPINOT (9 P.D's)	1780, 1835, 1840, 1845, 1850, 1851, 1855, 1865, 1870	<u>Five Rivers/Lopinot</u> 1780, 1835, 1840, 1845, 1850, 1851, 1855, 1865, 1870

TUNAPUNA/PIARCO CONTINUED

1	2	3
NAME OF ELECTORAL DISTRICT	POLLING DIVISIONS WITHIN ELECTORAL DISTRICT	ELECTORAL DISTRICT IN WHICH POLLING DIVISIONS FORMERLY EXISTED
KELLY VILLAGE/WARRENVILLE (10 P.D's)	1796, 2694, 2695, 2710, 2720, 2730, 2735, 2736, 2740, 2745	<u>Kelly Village/Warrenville</u> 1796, 2694, 2695, 2710, 2720, 2730, 2735, 2736, 2740, 2745
LA FLORISSANTE/CLEAVER	1810, 1860, 1940, 1941, 1942,	<u>La Florissante/Cleaver</u> 1810, 1860, 1940, 1941, 1942,

(8 P.D's)	1943, 1945, 1950	1943, 1945, 1950
MACOYA/TRINCITY (11 P.D's)	1730, 1731, 1735, 1740, 1741, 1745, 1746, 1785, 1786, 1787, 1788	<u>Macoya/Trincity</u> 1730, 1731, 1735, 1740, 1741, 1745, 1746, 1785, 1786, 1787, 1788
MARACAS/SANTA MAGARITA (10 P.D's)	1535, 1536, 1537, 1540, 1615, 1620, 1880, 1885, 1890, 1895	<u>Maracas/Santa Magarita</u> 1535, 1536, 1537, 1540, 1615, 1620, 1880, 1885, 1890, 1895
MAUSICA/MALONEY (8P.D's)	1805, 1806, 1807, 1808, 1809, 1811, 1812, 1813	<u>Mausica/Maloney</u> 1805, 1806, 1807, 1808, 1809, 1811, 1812, 1813
ST. AUGUSTINE SOUTH/ PIARCO/ST. HELENA (11 P.D's)	1585, 1590, 1591, 1592, 1596, 1600, 1601, 1602, 1791, 1795, 2685	<u>St. Augustine South/ Piarco/ St. Helena</u> 1585, 1590, 1591, 1592, 1596, 1600, 1601, 1602, 1791, 1795, 2685
VALSAYN/ST. JOSEPH (16 P.D's)	1496, 1501, 1505, 1506, 1507, 1508, 1509, 1510, 1511, 1512, 1513, 1514, 1515, 1520, 1525, 1530	<u>Valsayn/St. Joseph</u> 1496, 1501, 1505, 1506, 1507, 1508, 1509, 1510, 1511, 1512, 1513, 1514, 1515, 1520, 1525, 1530
WALLERFIELD/LA HORQUETTA (11 P,D's)	2053, 2054, 2059, 2061, 2062, 2063, 2064, 2066, 2085, 2086, 2098	<u>Wallerfield/La Horquetta</u> 2053, 2054, 2059, 2061, 2062, 2063, 2064, 2066, 2085, 2086, 2098

**REGIONAL CORPORATION
PRINCES TOWN**

1	2	3
NAME OF ELECTORAL DISTRICT	POLLING DIVISIONS WITHIN ELECTORAL DISTRICT	ELECTORAL DISTRICT IN WHICH POLLING DIVISIONS FORMERLY EXISTED
BEN LOMOND/HARDBARGAIN/ WILLIAMSVILLE (13 P.D's)	3374, 3375, 3376, 3377, 3380, 3385, 3386, 3387, 3388, 3390, 3391, 3620, 3625	<u>Ben Lomond/Hardbargain/ Williamsville</u> 3374, 3375, 3376, 3377, 3380, 3385, 3386, 3387, 3388, 3390, 3391, 3400, 3620, 3625 <u>To: St. Julien/Princes Town North</u>

		(New Electoral District) 3400
CORINTH/CEDAR HILL (14 P.D's)	3845, 3850, 3855, 3860, 3872, 3885,3890, 3891, 3895, 3900, 3905, 3920, 3925, 3930	<u>Corinth/Cedar Hill</u> 3845, 3850, 3855, 3860, 3872, 3885, 3890, 3891, 3895, 3900, 3905, 3920, 3925, 3930
FIFTH COMPANY (13 P.D's)	3490, 3495, 3550, 3555, 3560, 3561, 3562, 3565, 3566, 3567, 3570, 3571, 3572	<u>Fifth Company</u> 3495, 3545, 3550, 3555, 3560, 3561, 3562, 3565, 3566, 3567, 3570, 3571, 3572, 3575 <u>To: Lengua/St. Julien</u> 3545 <u>To: Inverness/Princes Town</u> 3575 <u>From: Moruga</u> 3490
HINDUSTAN/ST. MARY'S (8 P.D's)	3425, 3430, 3500, 3505, 3510, 3515, 3530, 3535	<u>Hindustan/Indian Walk/ St. Mary's</u> 3425, 3430, 3500, 3505, 3510, 3515, 3530, 3535, 3540 <u>To: Lengua/St. Julien</u> 3540

PRINCES TOWN CONTINUED

1	2	3
NAME OF ELECTORAL DISTRICT	POLLING DIVISIONS WITHIN ELECTORAL DISTRICT	ELECTORAL DISTRICT IN WHICH POLLING DIVISIONS FORMERLY EXISTED
INVERNESS/PRINCES TOWN SOUTH (13 P.D's)	3575, 3630, 3650, 3660, 3661, 3662, 3665, 3670, 3675, 3676, 3680, 3681, 3685	<u>Inverness/Princes Town</u> 3635, 3640, 3645, 3650, 3660, 3661, 3662, 3665, 3670, 3675, 3676, 3680, 3681, 3685 <u>To: St. Julien/Princes Town North</u> (New Electoral District) 3635, 3640, 3645

		<u>From: Fifth Company</u> 3575 <u>From: Reform/Manahambre</u> 3630
LENGUA/INDIAN WALK (7 P.D's)	3540, 3545, 3580, 3581, 3585, 3590, 3655	<u>Lengua/St. Julien</u> 3580, 3581, 3585, 3590, 3595, 3600, 3610, 3615, 3655 <u>To: St. Julien/Princes Town North</u> (New Electoral District) 3595, 3600, 3610, 3615 <u>From: Hindustan/Indian Walk/ St. Mary's</u> 3540 <u>From: Fifth Company</u> 3545
MORUGA (13 P.D's)	3435, 3440, 3445, 3450, 3455, 3460, 3465, 3470, 3475, 3480, 3481, 3482, 3485	<u>Moruga</u> 3435, 3440, 3445, 3450, 3455, 3460, 3465, 3470, 3475, 3480, 3481, 3482, 3485, 3490 <u>To: Fifth Company</u> 3490

PRINCES TOWN CONTINUED

1	2	3
NAME OF ELECTORAL DISTRICT	POLLING DIVISIONS WITHIN ELECTORAL DISTRICT	ELECTORAL DISTRICT IN WHICH POLLING DIVISIONS FORMERLY EXISTED
NEW GRANT/TABLELAND (10 P.D's)	3395, 3396, 3405, 3410, 3415, 3420, 3520, 3525, 3526, 3605	<u>New Grant/Tableland</u> 3395, 3396, 3405, 3410, 3415, 3420, 3520, 3525, 3526, 3605, 3606 <u>To: St. Julien/Princes Town North</u> (New Electoral District) 3606

<p>REFORM/MANAHAMBRE (11 P.D's)</p>	<p>3366, 3367, 3370, 3910, 3915, 3935, 3940, 3945, 3950, 4011, 4016</p>	<p><u>Reform/Manahambre</u> 3366, 3367, 3370, 3630, 3910, 3915, 3935, 3940, 3945, 3950, 4011, 4016</p> <p><u>To: Inverness/Princes Town</u> 3630</p>
<p>ST. JULIEN/PRINCES TOWN NORTH (9 P.D's)</p> <p>New Electoral District Created</p>	<p>3400, 3595, 3600, 3606, 3610, 3615, 3635, 3640, 3645</p>	<p><u>From: Ben Lomond/ Hardbargain/Williamsville</u> 3400</p> <p><u>From: Lengua/Indian Walk</u> 3595, 3600, 3610, 3615</p> <p><u>From: New Grant/Tableland</u> 3606</p> <p><u>From: Inverness/Princes Town</u> 3635, 3640, 3645</p>

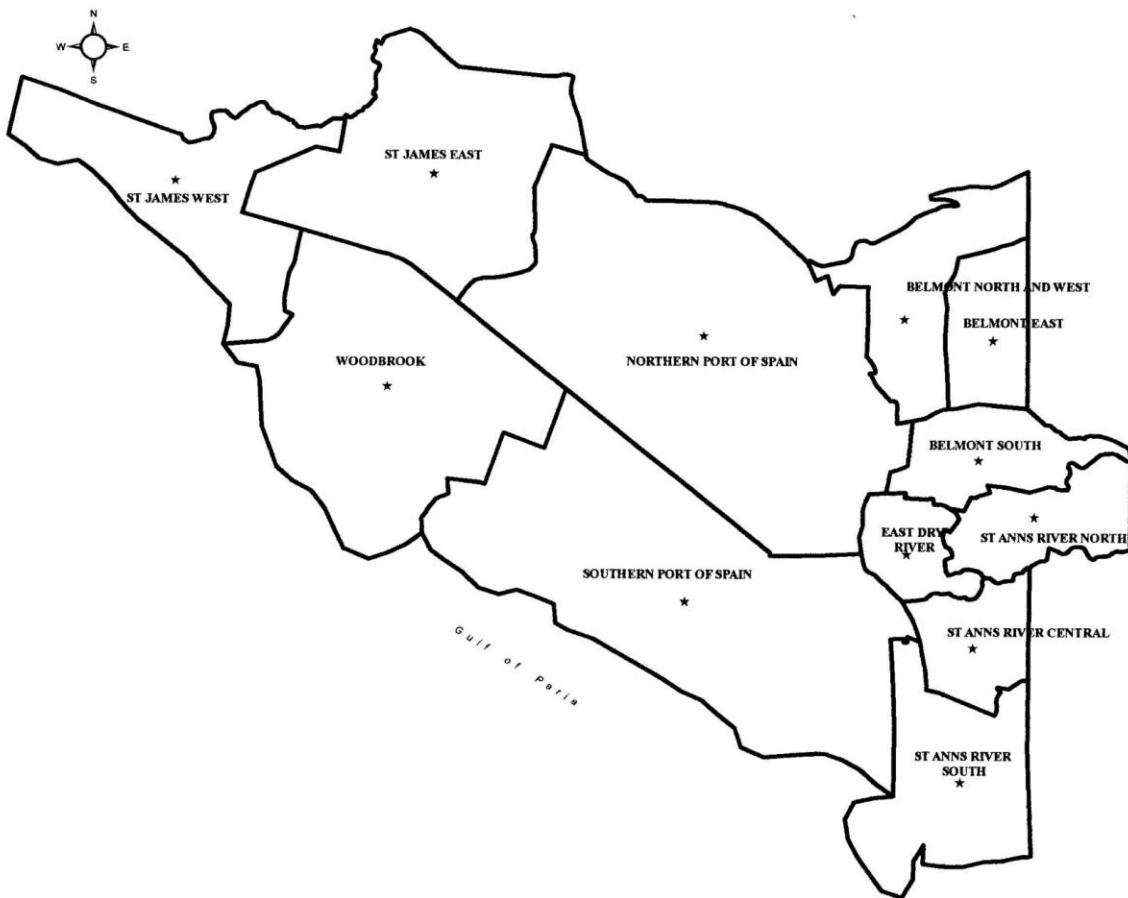
**REGIONAL CORPORATION
MAYARO/RIO CLARO**

1 NAME OF ELECTORAL DISTRICT	2 POLLING DIVISIONS WITHIN ELECTORAL DISTRICT	3 ELECTORAL DISTRICT IN WHICH POLLING DIVISIONS FORMERLY EXISTED
<p>BICHE/CHARUMA (10 P.D's)</p>	<p>2360, 2361, 2411, 2530, 2535, 2540, 2615, 2620, 2625, 2630</p>	<p><u>Biche/Charuma</u> 2360, 2361, 2411, 2530, 2535, 2540, 2615, 2620, 2625, 2630</p>
<p>COCAL/MAFEKING (9 P.D's)</p>	<p>2410, 2414, 2415, 2416, 2417, 2418, 2420, 2425, 2430</p>	<p><u>Cocal/Mafeking</u> 2410, 2414, 2415, 2416, 2417, 2418, 2420, 2425, 2430</p>

<p>ECCLESVILLE (9 P.D's)</p>	<p>2500, 2525, 2545, 2550, 2555, 2556, 2560, 2565, 2566</p>	<p><u>Ecclesville</u> 2500, 2525, 2545, 2550, 2555, 2556, 2560, 2565, 2566</p>
<p>MAYARO/GUAYAGUAYARE (8 P.D's)</p>	<p>2435, 2440, 2450, 2451, 2452, 2455, 2456, 2501</p>	<p><u>Mayaro/Guayaguayare</u> 2435, 2440, 2450, 2455, 2501, 2505, 2506, <u>To: Rio Claro South/ Cat's Hill</u> 2505, 2506</p>
<p>RIO CLARO NORTH (6 P.D's)</p>	<p>2595, 2600, 2601, 2605, 2606, 2610</p>	<p><u>Rio Claro North</u> 2595, 2600, 2601, 2605, 2606, 2610</p>
<p>RIO CLARO SOUTH/CAT'S HILL (9 P.D's)</p>	<p>2505, 2506, 2515, 2570, 2575, 2576, 2580, 2581, 2585</p>	<p><u>Rio Claro South/ Cat's Hill</u> 2515, 2570, 2575, 2576, 2580, 2581, 2585, <u>From: Mayaro/Guayaguayare</u> 2505, 2506</p>

PART TWO
ELECTORAL MAPS

**MAP OF
THE MUNICIPAL CORPORATION ELECTORAL AREA
PORT-OF-SPAIN**



NUMBER OF ELECTORAL DISTRICTS	NAME OF ELECTORAL DISTRICTS	ELECTORATE
12	1. BELMONT EAST	3,235
	2. BELMONT NORTH AND WEST	3,016
	3. BELMONT SOUTH	3,055
	4. EAST DRY RIVER	2,997
	5. NORTHERN PORT-OF-SPAIN	3,337
	6. SOUTHERN PORT-OF-SPAIN	3,310
	7. ST. ANNS RIVER CENTRAL	3,287
	8. ST. ANNS RIVER NORTH	2,919
	9. ST. ANNS RIVER SOUTH	3,294
	10. ST. JAMES EAST	3,102
	11. ST. JAMES WEST	3,383
	12. WOODBROOK	3,401
	TOTAL	38,336

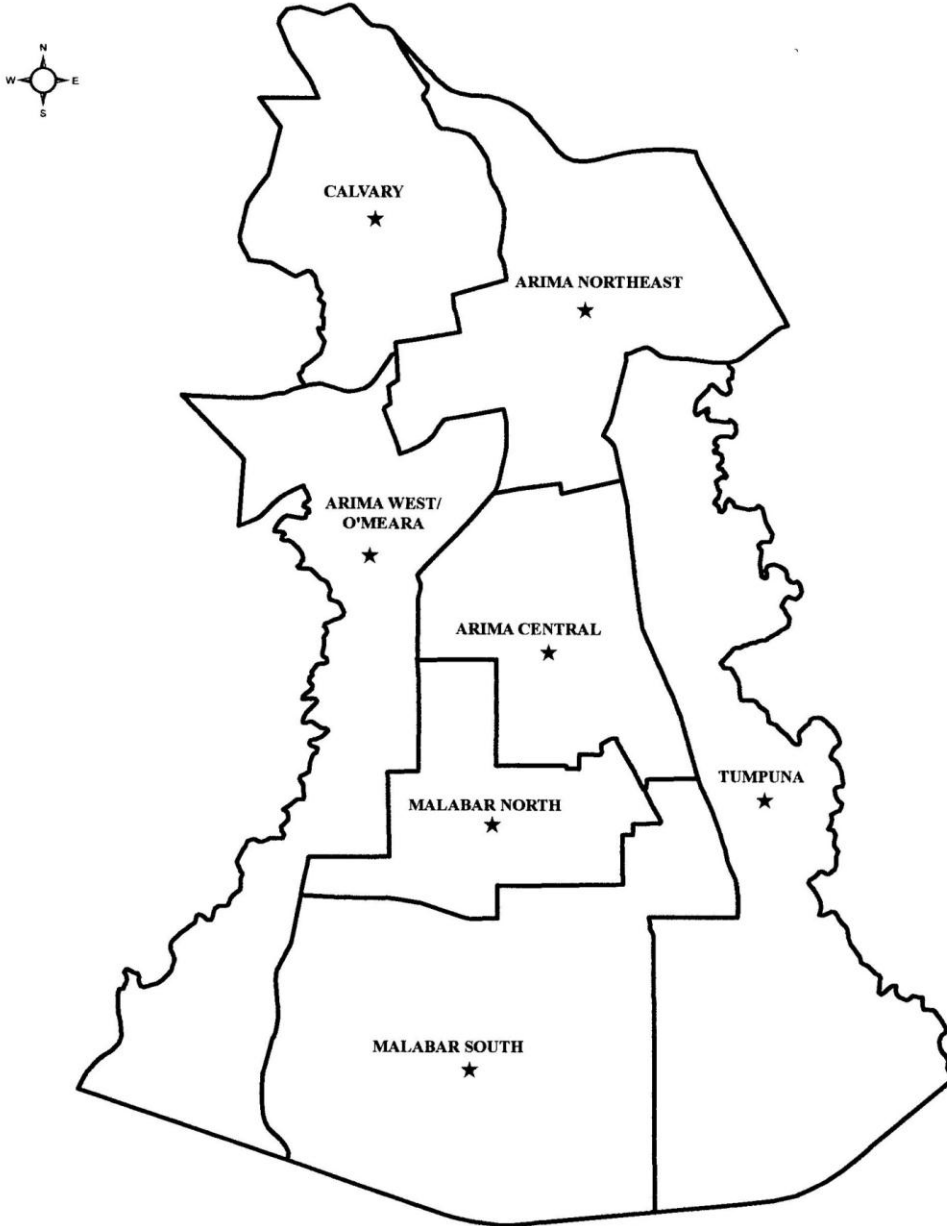
**MAP OF
THE MUNICIPAL CORPORATION ELECTORAL AREA
SAN FERNANDO**



NUMBER OF ELECTORAL DISTRICTS	NAME OF ELECTORAL DISTRICTS	ELECTORATE
9	1. COCOYEA/TAROUBA	6,050
	2. LES EFFORTS EAST/CIPERO	5,116
	3. LES EFFORTS WEST/LA ROMAIN	5,492
	4. MARABELLA EAST	5,953
	5. MARABELLA SOUTH/VISTABELLA	5,106
	6. MARABELLA WEST	5,328
	7. MON REPOS/NAVET	5,988
	8. PLEASANTVILLE	5,452
	9. SPRINGVALE/PARADISE	5,389
	TOTAL	49,874

**MAP OF
THE MUNICIPAL CORPORATION ELECTORAL AREA**

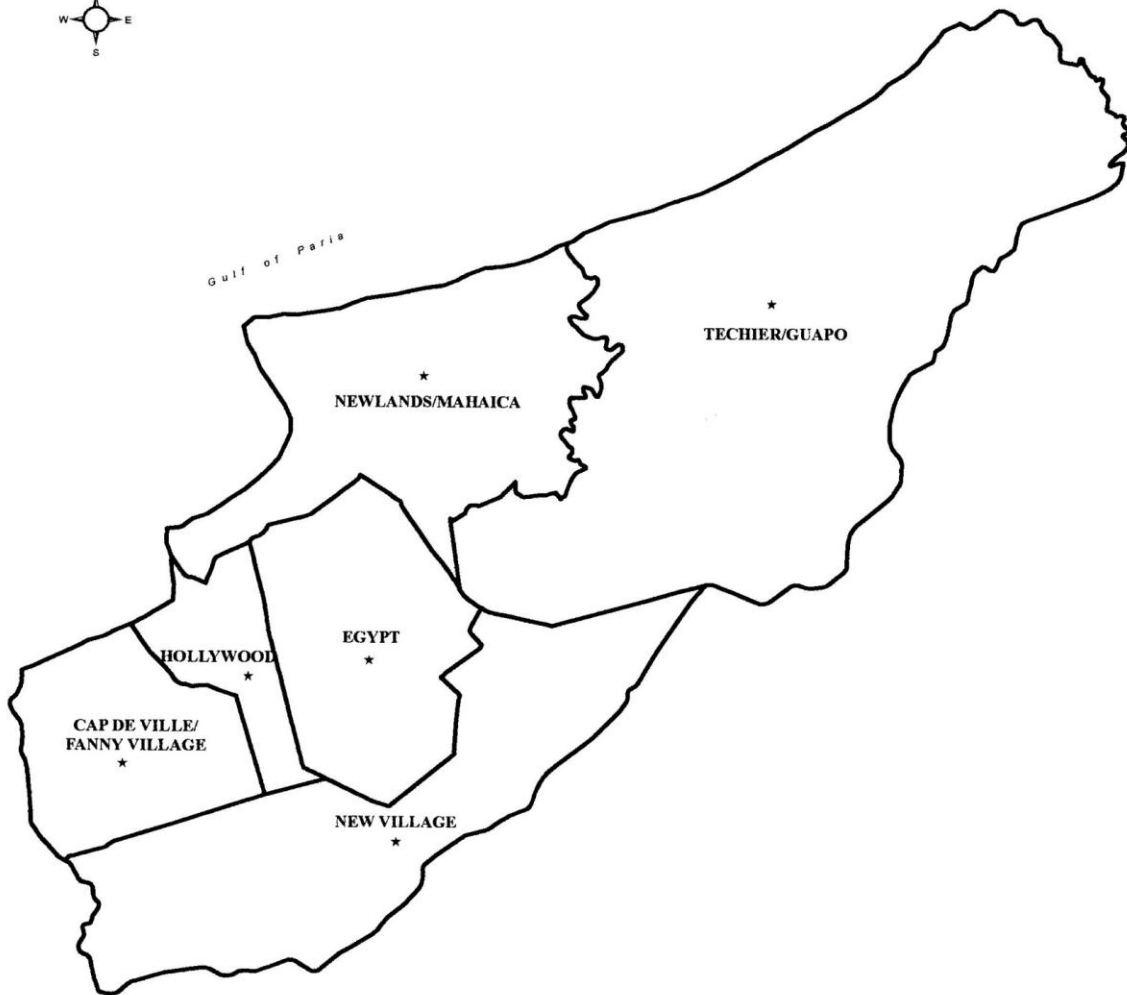
ARIMA



NUMBER OF ELECTORAL DISTRICTS	NAME OF ELECTORAL DISTRICTS	ELECTORATE
7	1. ARIMA CENTRAL	3,952
	2. ARIMA NORTHEAST	3,966
	3. ARIMA WEST/O'MEARA	3,672
	4. CALVARY	3,453
	5. MALABAR NORTH	3,845
	6. MALABAR SOUTH	4,092
	7. TUMPUNA	3,930
	TOTAL	26,910

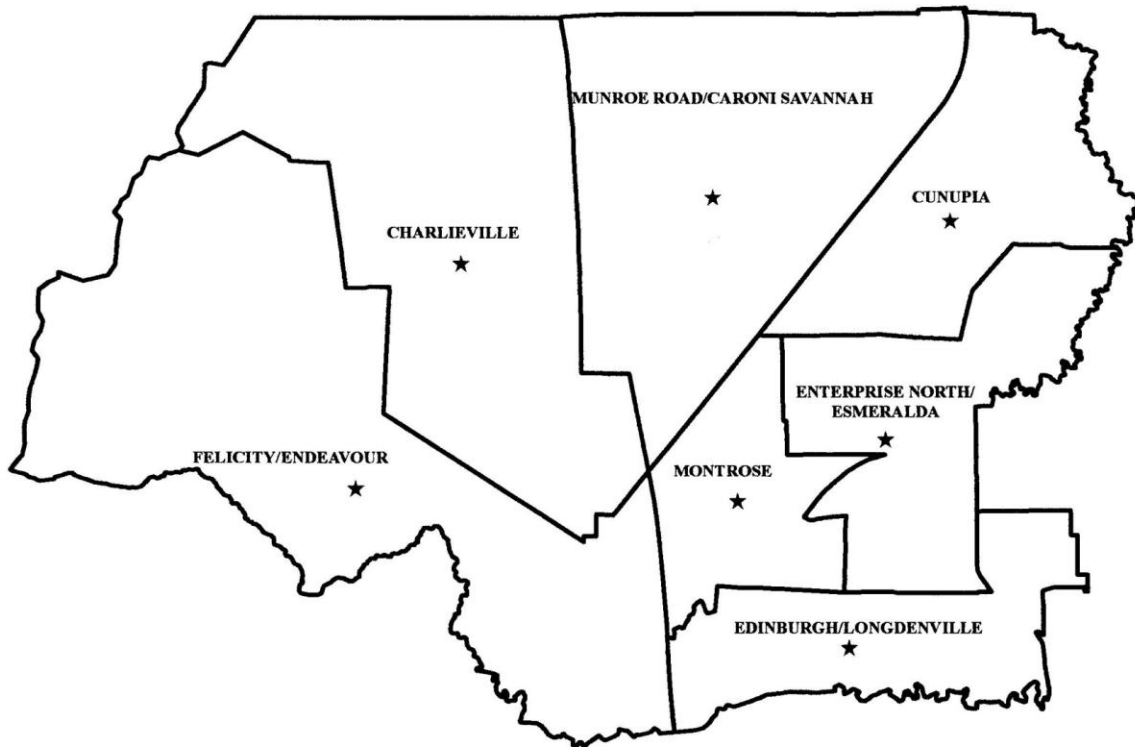
**MAP OF
THE MUNICIPAL CORPORATION ELECTORAL AREA**

POINT FORTIN



NUMBER OF ELECTORAL DISTRICTS	NAME OF ELECTORAL DISTRICTS	ELECTORATE
6	1. CAP-DE-VILLE/FANNY VILLAGE	2,579
	2. EGYPT	2,905
	3. HOLLYWOOD	2,546
	4. NEWLANDS/MAHAICA	2,800
	5. NEW VILLAGE	2,578
	6. TECHIER/GUAPO	2,836
	TOTAL	16,244

**MAP OF
THE MUNICIPAL CORPORATION ELECTORAL AREA
CHAGUANAS**



NUMBER OF ELECTORAL DISTRICTS	NAME OF ELECTORAL DISTRICTS	ELECTORATE
8	1. CHARLIEVILLE	7,358
	2. CUNUPIA	7,318
	3. EDINBURGH/LONGDENVILLE	8,200
	4. ENTERPRISE NORTH/ESMERALDA	8,124
	5. ENTERPRISE SOUTH	7,683
	6. FELICITY/ENDEAVOUR	7,345
	7. MONTROSE	7,673
	8. MUNROE ROAD/CARONI SAVANNAH	7,299
	TOTAL	61,000

**MAP OF
THE REGIONAL MUNICIPALITY ELECTORAL AREA**

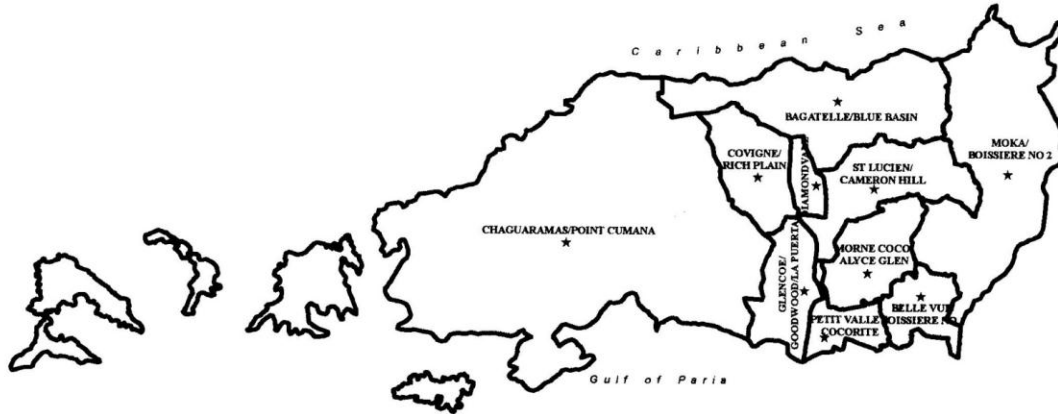
COUVA/TABAQUITE/TALPARO



NUMBER OF ELECTORAL DISTRICTS	NAME OF ELECTORAL DISTRICTS	ELECTORATE
14	1. BALMAIN/CALCUTTA NO. 2	10,684
	2. BRECHIN CASTLE/ESPERANZA	10,154
	3. CALIFORNIA/POINT LISAS	10,130
	4. CAPARO/MAMORAL	8,893
	5. CARATAL/TORTUGA	9,659
	6. CARLI BAY/CALCUTTA NO. 3/MC BEAN	10,638
	7. CLAXTON BAY/POINTE-A-PIERRE	10,703
	8. FREEPORT/CHICKLAND	9,628
	9. GASPARILLO/BONNE AVENTURE	9,378
	10. LAS LOMAS/SAN RAFAEL	9,215
	11. LONGDENVILLE/TALPARO	10,197
	12. PERSEVERANCE/WATERLOO	9,556
	13. PIPARO/SAN PEDRO/TABAQUITE	9,626
	14. ST. MARY'S/CARLSEN FIELD	9,295
	TOTAL	137,756

**MAP OF
THE REGIONAL MUNICIPALITY ELECTORAL AREA**

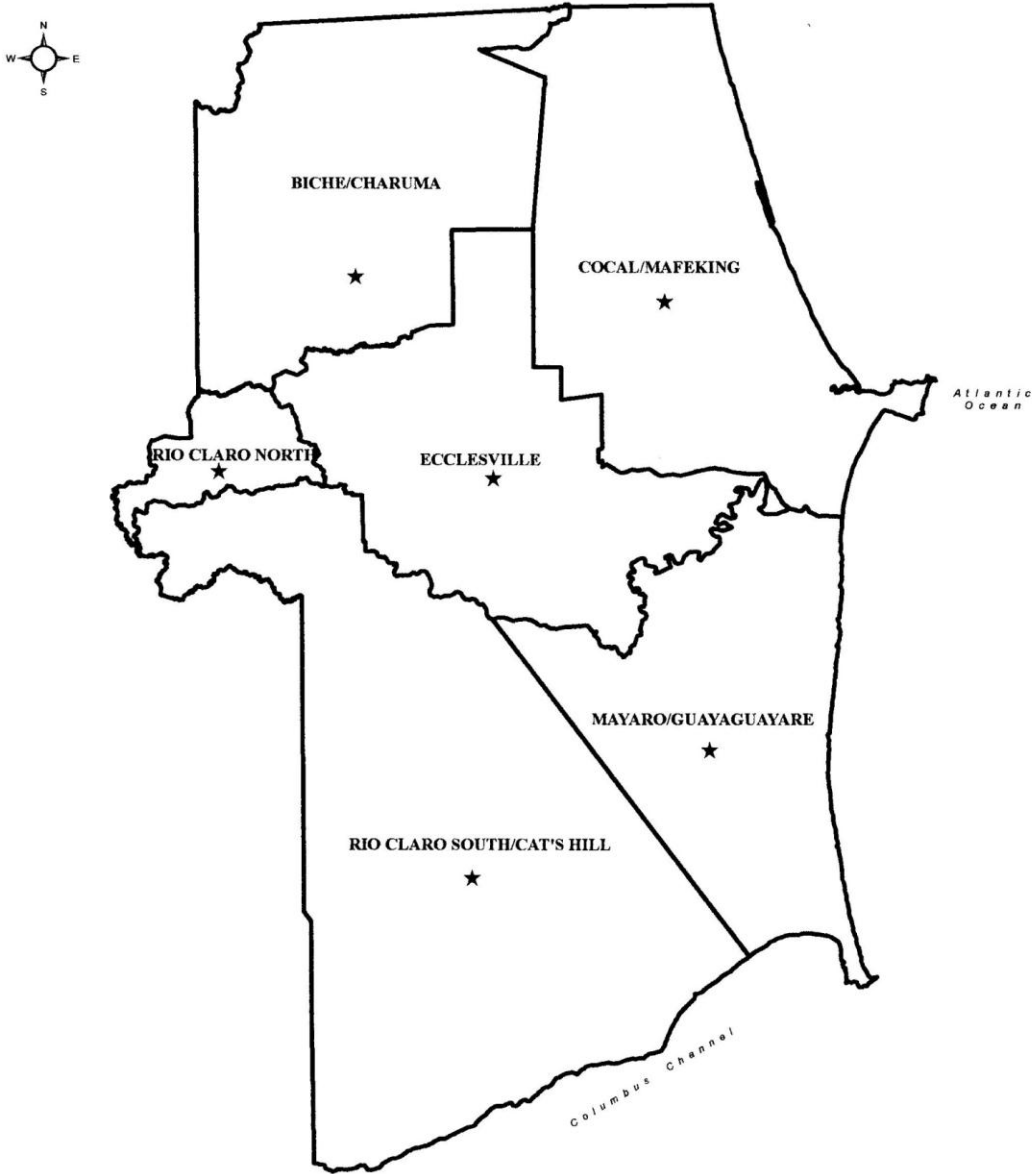
DIEGO MARTIN



NUMBER OF ELECTORAL DISTRICTS	NAME OF ELECTORAL DISTRICTS	ELECTORATE
10	1. BAGATELLE/BLUE BASIN	8,643
	2. BELLE VUE/BOISSIERE NO. 1	8,036
	3. CHAGUARAMAS/POINT CUMANA	8,552
	4. COVIGNE/RICHPLAIN	8,716
	5. DIAMONDVALE	7,922
	6. GLENCOE/GOODWOOD/LA PUERTA	9,393
	7. MOKA/BOISSIERE NO. 2	8,250
	8. MORNE COCO/ALYCE GLEN	8,060
	9. PETIT VALLEY/COCORITE	8,409
	10. ST. LUCIEN/CAMERON HILL	8,707
	TOTAL	84,688

**MAP OF
THE REGIONAL MUNICIPALITY ELECTORAL AREA**

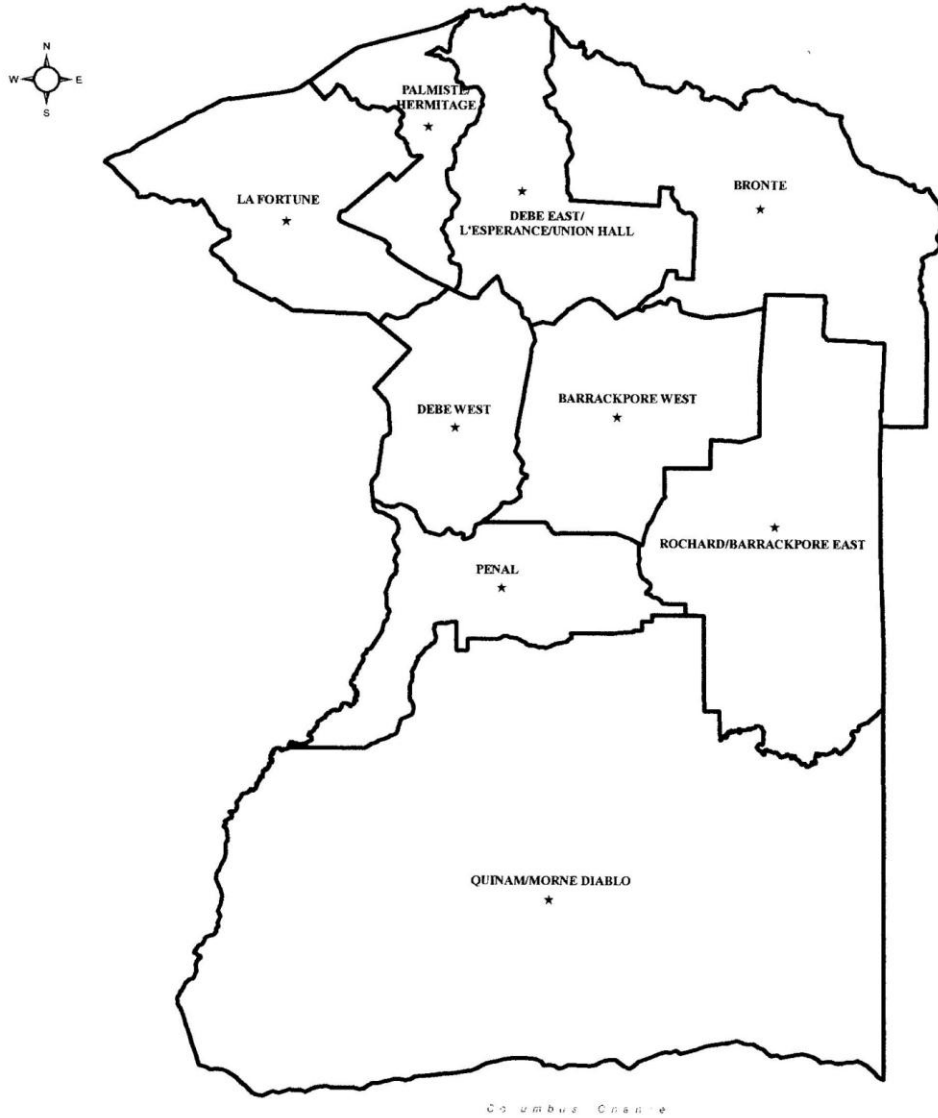
MAYARO/RIO CLARO



NUMBER OF ELECTORAL DISTRICTS	NAME OF ELECTORAL DISTRICTS	ELECTORATE
6	1. BICHE/CHARUMA	4,430
	2. COCAL/MAFEKING	4,731
	3. ECCLESVILLE	5,018
	4. MAYARO/GUAYAGUAYARE	4,707
	5. RIO CLARO NORTH	4,215
	6. RIO CLARO SOUTH/CAT'S HILL	4,867
	TOTAL	27,968

**MAP OF
THE REGIONAL MUNICIPALITY ELECTORAL AREA**

PENAL/DEBE



NUMBER OF ELECTORAL DISTRICTS	NAME OF ELECTORAL DISTRICTS	ELECTORATE
9	1. BARRACKPORE WEST	7,864
	2. BRONTE	8,005
	3. DEBE EAST/L'ESPERANCE/UNION HALL	8,885
	4. DEBE WEST	7,543
	5. LA FORTUNE	8,285
	6. PALMISTE/HERMITAGE	8,153
	7. PENAL	7,406
	8. QUINAM/MORNE DIABLO	8,593
	9. ROCHARD/BARRACKPORE EAST	7,968
	TOTAL	72,702

**MAP OF
THE REGIONAL MUNICIPALITY ELECTORAL AREA**

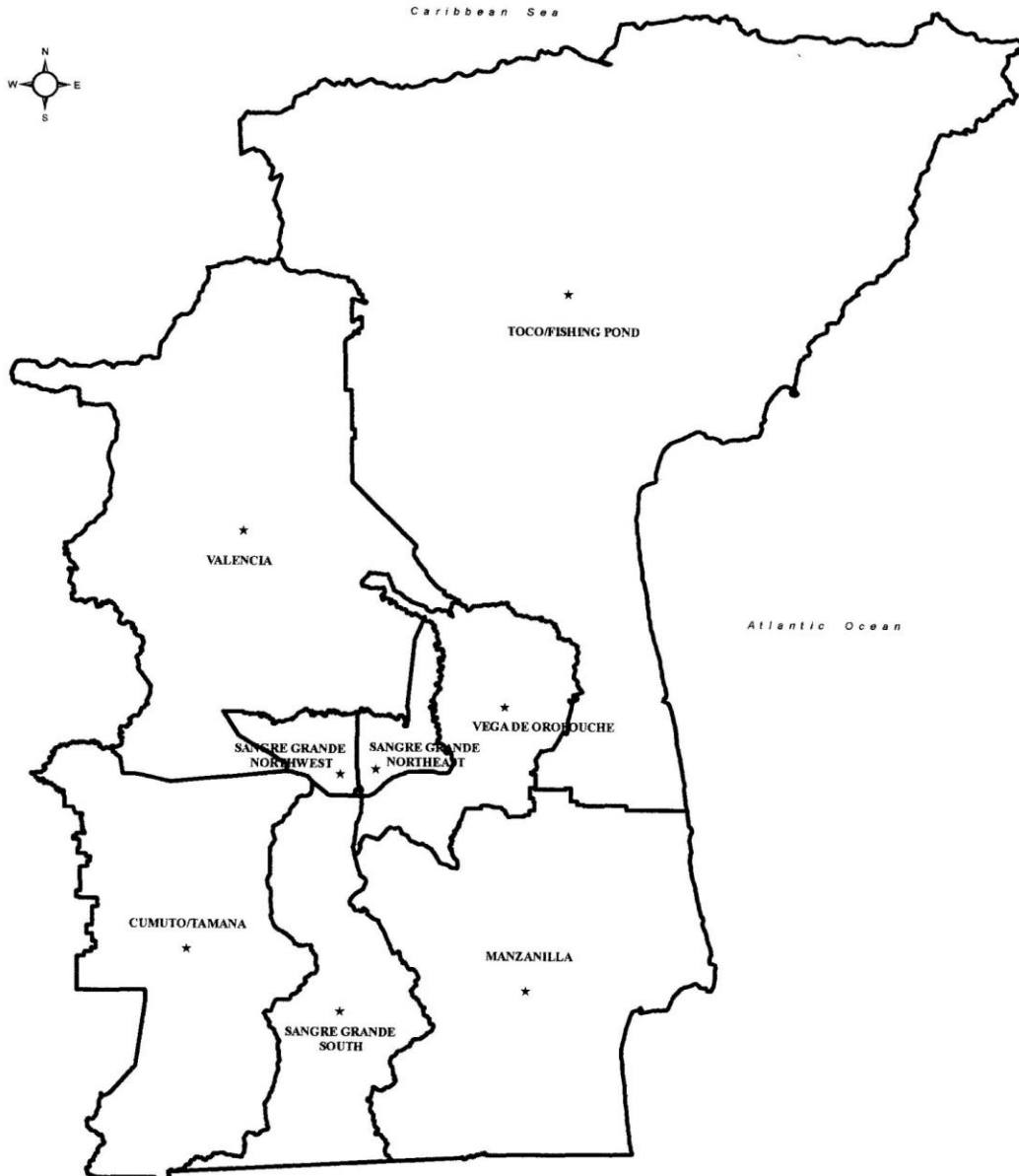
PRINCES TOWN



NUMBER OF ELECTORAL DISTRICTS	NAME OF ELECTORAL DISTRICTS	ELECTORATE
10	1. BEN LOMOND/HARDBARGAIN/WILLIAMSVILLE	8,290
	2. CORINTH/CEDAR HILL	7,174
	3. FIFTH COMPANY	7,555
	4. HINDUSTAN/ST. MARY'S	8,002
	5. INVERNESS/PRINCES TOWN SOUTH	7,572
	6. LENGUA/INDIAN WALK	7,517
	7. MORUGA	7,759
	8. NEW GRANT/TABLELAND	7,824
	9. REFORM/MANAHAMBRE	7,615
	10. ST. JULIEN/PRINCES TOWN NORTH	7,156
	TOTAL	76,464

**MAP OF
THE REGIONAL MUNICIPALITY ELECTORAL AREA**

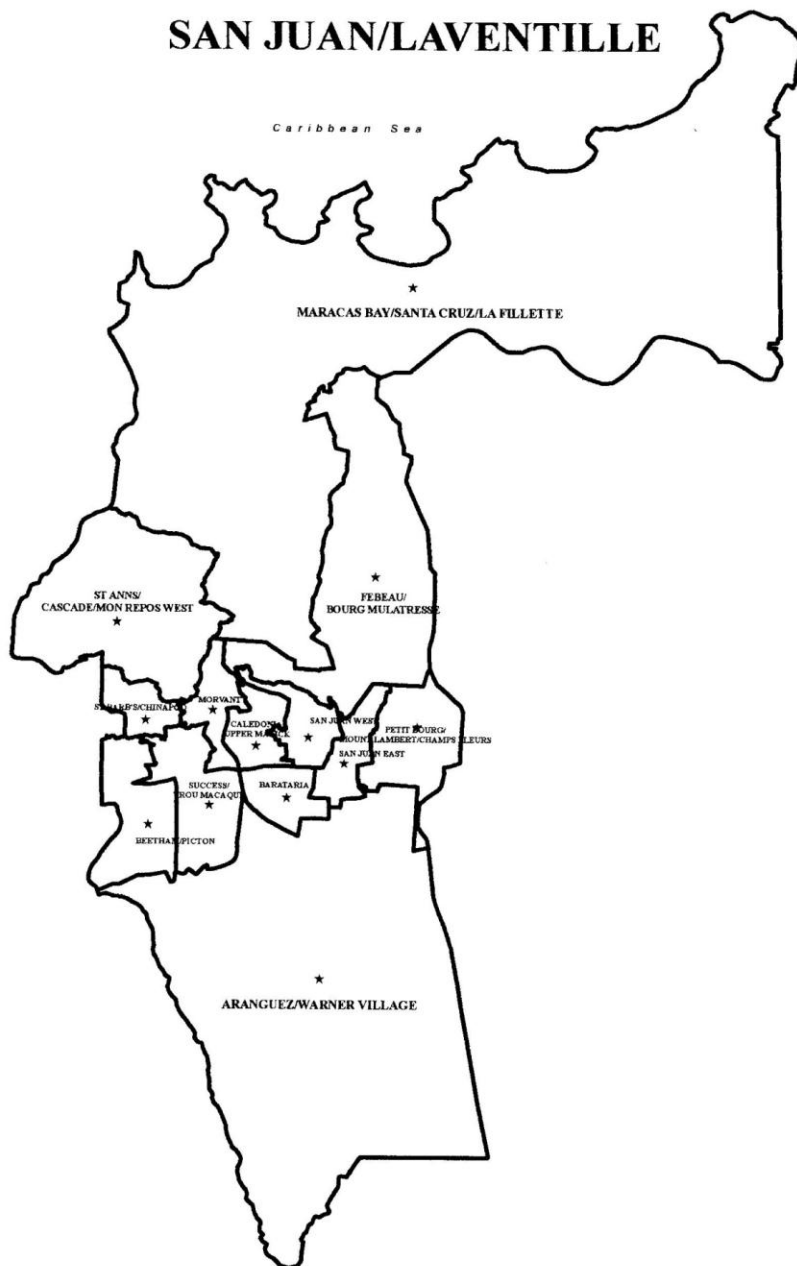
SANGRE GRANDE



NUMBER OF ELECTORAL DISTRICTS	NAME OF ELECTORAL DISTRICTS	ELECTORATE
8	1. CUMUTO/TAMANA	7,115
	2. MANZANILLA	6,021
	3. SANGRE GRANDE NORTHEAST	6,985
	4. SANGRE GRANDE NORTHWEST	6,244
	5. SANGRE GRANDE SOUTH	6,580
	6. TOCO/FISHING POND	6,409
	7. VALENCIA	7,009
	8. VEGA DE OROPOUCHE	6,399
	TOTAL	52,762

**MAP OF
THE REGIONAL MUNICIPALITY ELECTORAL AREA**

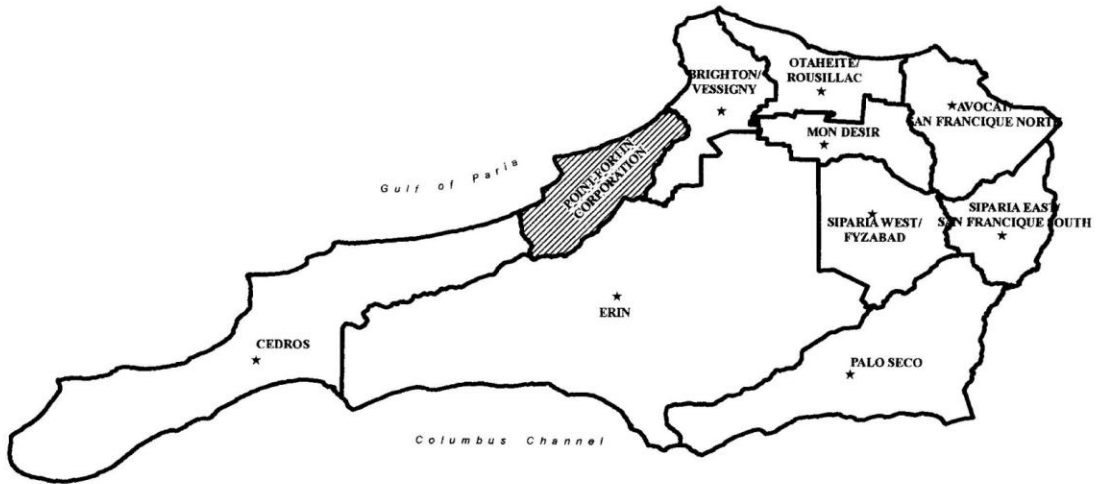
SAN JUAN/LAVENTILLE



NUMBER OF ELECTORAL DISTRICTS	NAME OF ELECTORAL DISTRICTS	ELECTORATE
13	1. ARANGUEZ/WARNER VILLAGE	10,901
	2. BARATARIA	10,288
	3. BEETHAM/PICTON	10,688
	4. CALEDONIA/UPPER MALICK	9,780
	5. FEBEAU/BOURG MULATRESSE	9,801
	6. MARACAS BAY/SANTA CRUZ/LA FILLETTE	10,764
	7. MORVANT	9,652
	8. PETIT BOURG/MOUNT LAMBERT/CHAMPS FLEURS	10,421
	9. SAN JUAN EAST	10,191
	10. SAN JUAN WEST	10,137
	11. ST. ANNS/CASCADE/MON REPOS WEST	10,953
	12. ST. BARBS/CHINAPOO	10,028
	13. SUCCESS/TROU MACAQUE	9,917
	TOTAL	133,521

**MAP OF
THE REGIONAL MUNICIPALITY ELECTORAL AREA**

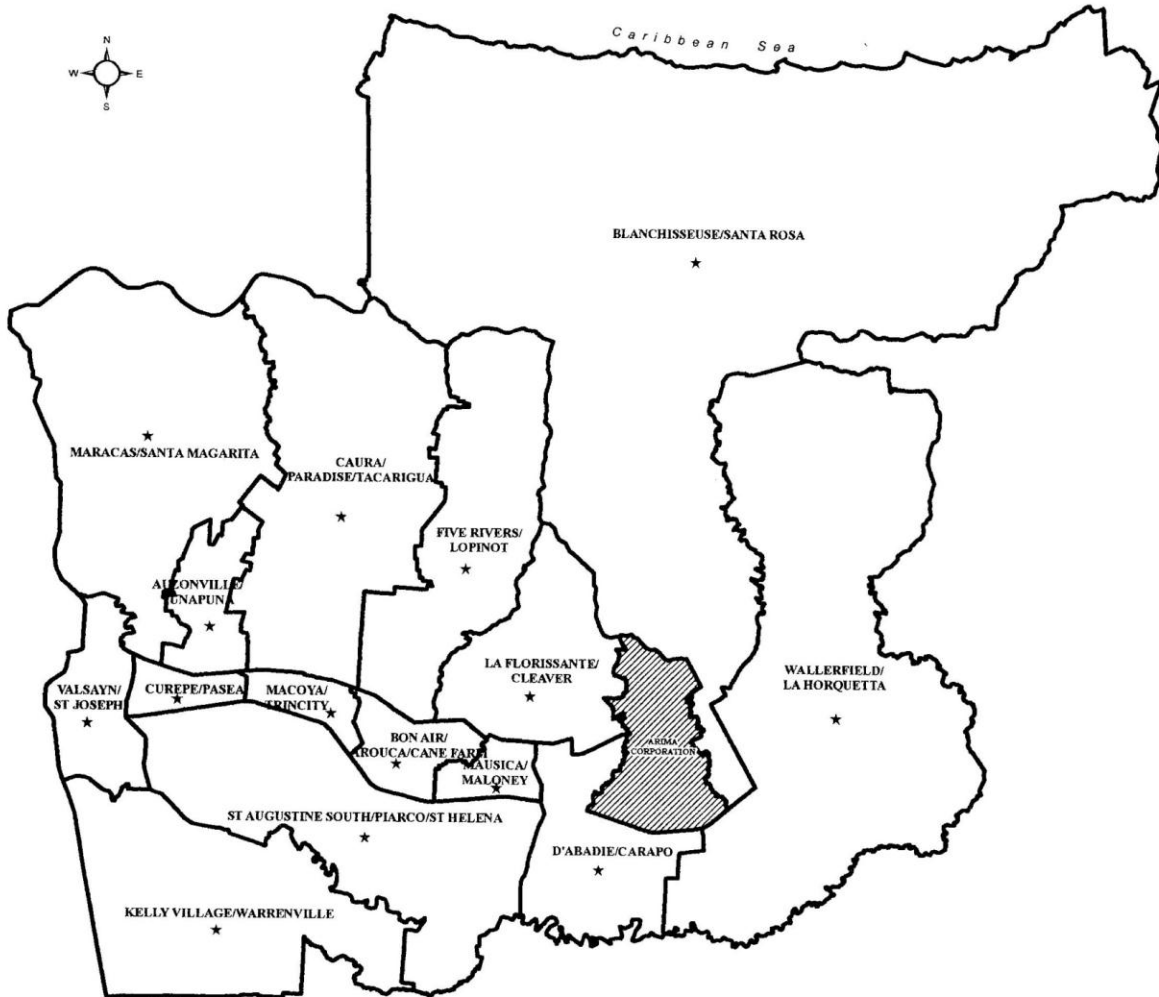
SIPARIA



NUMBER OF ELECTORAL DISTRICTS	NAME OF ELECTORAL DISTRICTS	ELECTORATE
9	1. AVOCAT/SAN FRANCIQUE NORTH	8,383
	2. BRIGHTON/VESSIGNY	7,757
	3. CEDROS	6,909
	4. ERIN	7,499
	5. MON DESIR	7,020
	6. OTAHEITE/ROUSILLAC	8,065
	7. PALO SECO	7,995
	8. SIPARIA EAST/SAN FRANCIQUE SOUTH	8,155
	9. SIPARIA WEST/FYZABAD	7,092
	TOTAL	68,875

**MAP OF
THE REGIONAL MUNICIPALITY ELECTORAL AREA**

TUNAPUNA/PIARCO



NUMBER OF ELECTORAL DISTRICTS	NAME OF ELECTORAL DISTRICTS	ELECTORATE
14	1. AUZONVILLE/TUNAPUNA	11,051
	2. BLANCHISSEUSE/SANTA ROSA	11,448
	3. BON AIR/AROUCA/CANE FARM	11,079
	4. CAURA/PARADISE/TACARIGUA	10,157
	5. CUREPE/PASEA	10,419
	6. D'ABADIE/CARAPO	11,458
	7. FIVE RIVERS/LOPINOT	11,248
	8. KELLY VILLAGE/WARRENVILLE	10,097
	9. LA FLORISSANTE/CLEAVER	11,303
	10. MACOYA/TRINCITY	10,640
	11. MARACAS/SANTA MAGARITA	10,951
	12. MAUSICA/MALONEY	11,090
	13. ST. AUGUSTINE SOUTH/PIARCO/ST. HELENA	10,171
	14. VALSAYN/ST. JOSEPH	10,085
	15. WALLERFIELD/LA HORQUETTA	11,455
	TOTAL	162,652

Dated this day of , 2013.

President

Laid in the House of Representatives this day of , 2013.

Clerk of the House